



# TIMBER SALE MAP

This information provided by authority of Part 525, 1994 PA 451, as amended.

Sale Number

**54-036-25**

Date

**09/12/2025**

Forest Management Unit

Atlanta Mgt Unit

County

Montmorency

Mapped By: Kody Beesley

Cruised By: Kody Beesley

Scale

**1:12,000**

Page

**2**

Of

**2**

Township

**29N**

Range

**02E**

Section(s) and

Subdivision(s) **Sec. 10 SESE; Sec. 11 SWSW; Sec. 13 NW; Sec. 14 NW,NENE;**

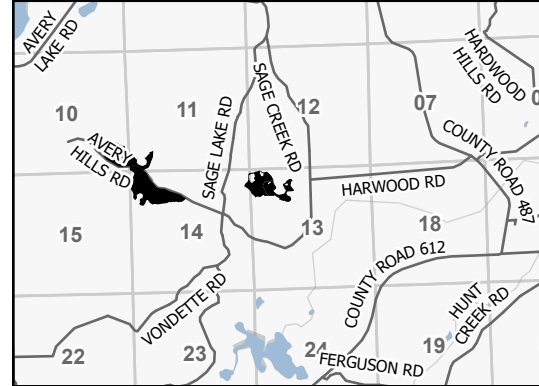
## Cover Type

A = Aspen	J = Jack Pine	O = Oak	U = Upland Brush
B = Paper Birch	K = Rock	P = Lowland Poplar	UM = Upland Mix Forest
C = Cedar	L = Lowland Brush	Q = Mixed Swamp Conifer	V = Bog or Marsh
D = Treed Bog	LM = Lowland Mix Forest	R = Red Pine	W = White Pine
E = Swamp Hardwoods	M = Maple, Beech, Birch	S = Black Spruce	X = Non Stocked
F = Spruce/Fir	MC = Mixed Conifer	T = Tamarack	Y = Sand
G = Grass	MD = Mixed Deciduous	Z = Water	
H = Hemlock	N = Marsh		

## Density

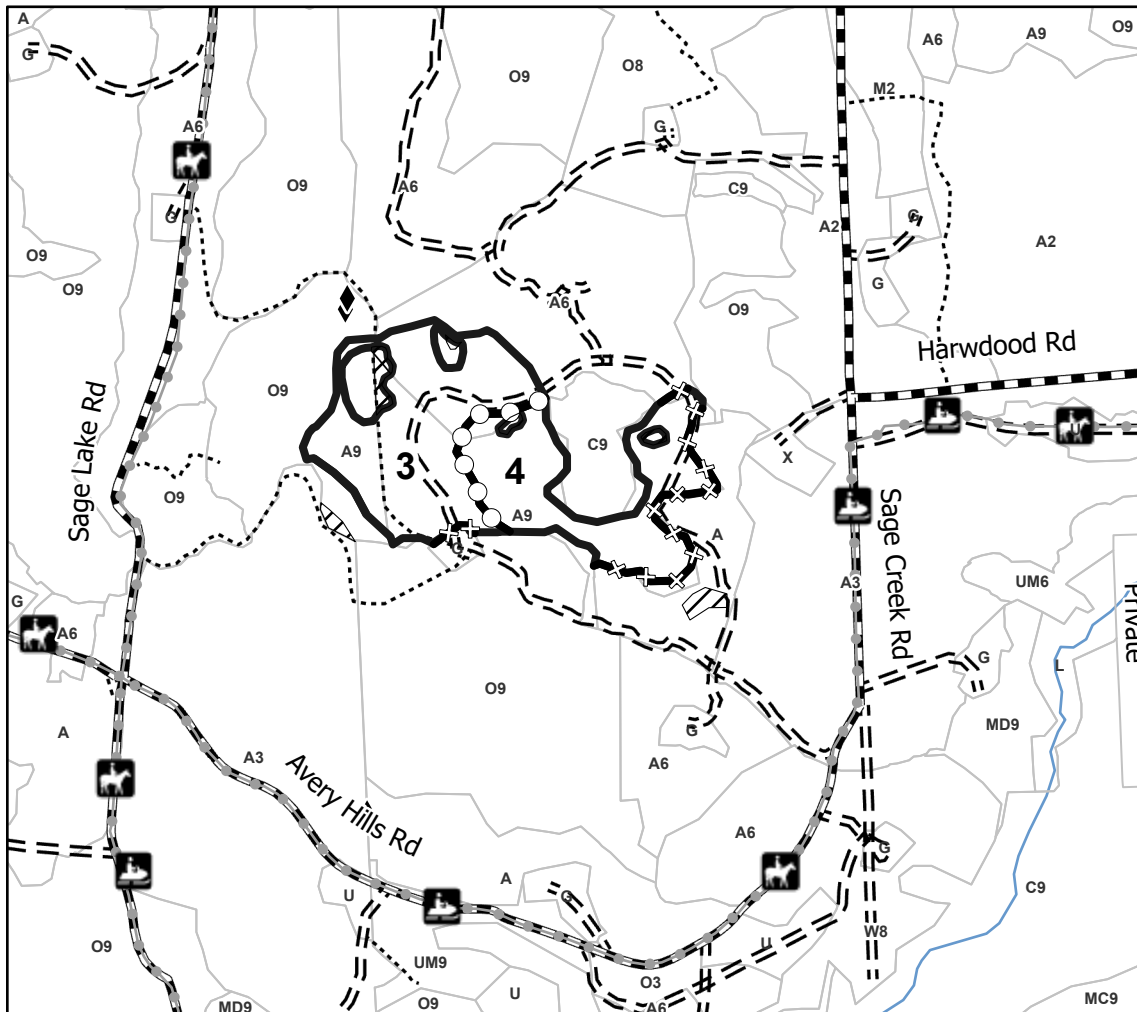
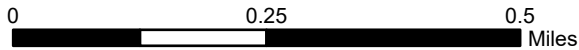
0 = Non Stocked	5 = Pole Timber Medium
1 = Seedling Sapling Poor	6 = Pole Timber Well
2 = Seedling Sapling Medium	7 = Saw Timber Poor
3 = Seedling Sapling Well	8 = Saw Timber Medium
4 = Pole Timber Poor	9 = Saw Timber Well

## Locator Map 1:100,000



Payment Unit Number	Acres
1	24.2
2	42.6
3	17.5
4	13.4

## Ice Avery Hills Aspen Salvage 97.7 Acres Compartments 4 & 5



## Legend

### Sale Boundary Lines

- Against State (Red) ———
- Against State (Unpainted) ———
- Payment Unit (Yellow) ———
- Recreational Trails ———
- Forest Access Route ———
- Administrative Access Only ———
- Government Gravel/Dirt ———
- Equestrian ———
- Snowmobile ———
- Field Grade Corner ———
- Retention Areas ———

Use QR Code to  
open Map in App

