



TIMBER SALE MAP

This information provided by authority of Part 525, 1994 PA 451, as amended.

Sale Number

54-037-25

Date

09/12/2025

Forest Management Unit

Atlanta Mgt Unit

County

Montmorency

Mapped By: Kody Beesley

Cruised By: Kody Beesley

Scale

1:12,000

Page

1

Of

2

Township

29N

Range

02E / 03E

Section(s) and

Subdivision(s) **Sec. 1 N1/2NW,SENW,NE,N1/2SE,SESE; Sec. 12 E1/2NE; Sec. 7 S1/2NW;**

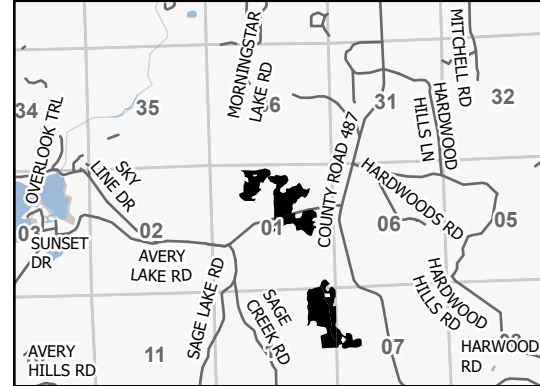
Cover Type

A = Aspen	J = Jack Pine	O = Oak	U = Upland Brush
B = Paper Birch	K = Rock	P = Lowland Poplar	UM = Upland Mix Forest
C = Cedar	L = Lowland Brush	Q = Mixed Swamp Conifer	V = Bog or Marsh
D = Treed Bog	LM = Lowland Mix Forest	R = Red Pine	W = White Pine
E = Swamp Hardwoods	M = Maple, Beech, Birch	S = Black Spruce	X = Non Stocked
F = Spruce/Fir	MC = Mixed Conifer	T = Tamarack	Y = Sand
G = Grass	MD = Mixed Deciduous		Z = Water
H = Hemlock	N = Marsh		

Density

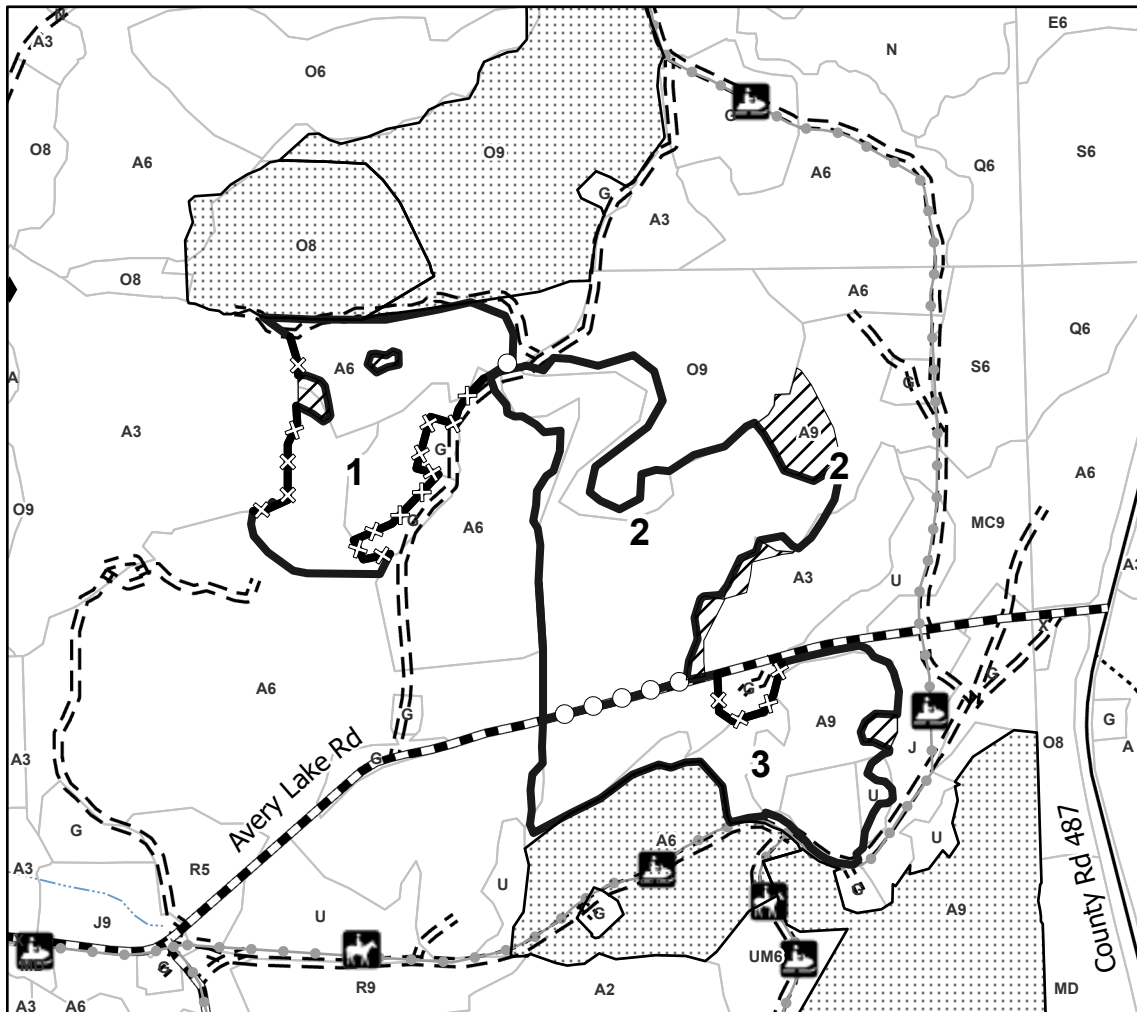
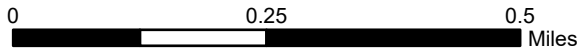
0 = Non Stocked	5 = Pole Timber Medium
1 = Seedling Sapling Poor	6 = Pole Timber Well
2 = Seedling Sapling Medium	7 = Saw Timber Poor
3 = Seedling Sapling Well	8 = Saw Timber Medium
4 = Pole Timber Poor	9 = Saw Timber Well

Locator Map 1:100,000



Payment Unit Number	Acres	Payment Unit Number	Acres
1	24.2	4	41.7
2	37.6	5	16.2
3	26.3	6	12.2

**Ice Barber Shop
Aspen Salvage
158.2 Acres
Compartment 4**



Legend

Sale Boundary Lines

- Against State (Red) —
- Against State (Unpainted) —
- Payment Unit (Unpainted) ○
- Recreational Trails —
- Forest Access Route —
- Administrative Access Only —
- Paved Road —
- Government Gravel/Dirt —
- Equestrian —
- Snowmobile —
- Field Grade Corner —
- Nearby Timber Sale —
- Retention Areas —

Use QR Code to
open Map in App

