

TIMBER SALE MAP

This information provided by authority of Part 525, 1994 PA 451, as amended.

Sale Number

54-024-25

Date

07/06/2025

Forest Management Unit		County	Mapped By: A.bundschuh	Scale 1:7,293	Page 1	Of 5
Atlanta Mgt Unit		Presque Isle	Cruised By: A.bundschuh			
Township 34N	Range 04E	Section(s) and NW,W1/2NE,E1/2SW,N1/2SE,SWSE; Subdivision(s) Sec. 16 W1/2NW; Sec. 17 E1/2NE; Sec. 5 SENW,E1/2SW,SWSE; Sec. 7 SWNE,SW; Sec. 8				

Cover Type

A = Aspen	J = Jack Pine	O = Oak	U = Upland Brush
B = Paper Birch	K = Rock	P = Lowland Poplar	UM = Upland Mix Forest
C = Cedar	L = Lowland Brush	Q = Mixed Swamp Conifer	V = Bog or Marsh
D = Treed Bog	LM = Lowland Mix Forest	R = Red Pine	W = White Pine
E = Swamp Hardwoods	M = Maple, Beech, Birch	S = Black Spruce	X = Non Stocked
F = Spruce/Fir	MC = Mixed Conifer	T = Tamarack	Y = Sand
G = Grass	MD = Mixed Deciduous		Z = Water
H = Hemlock	N = Marsh		

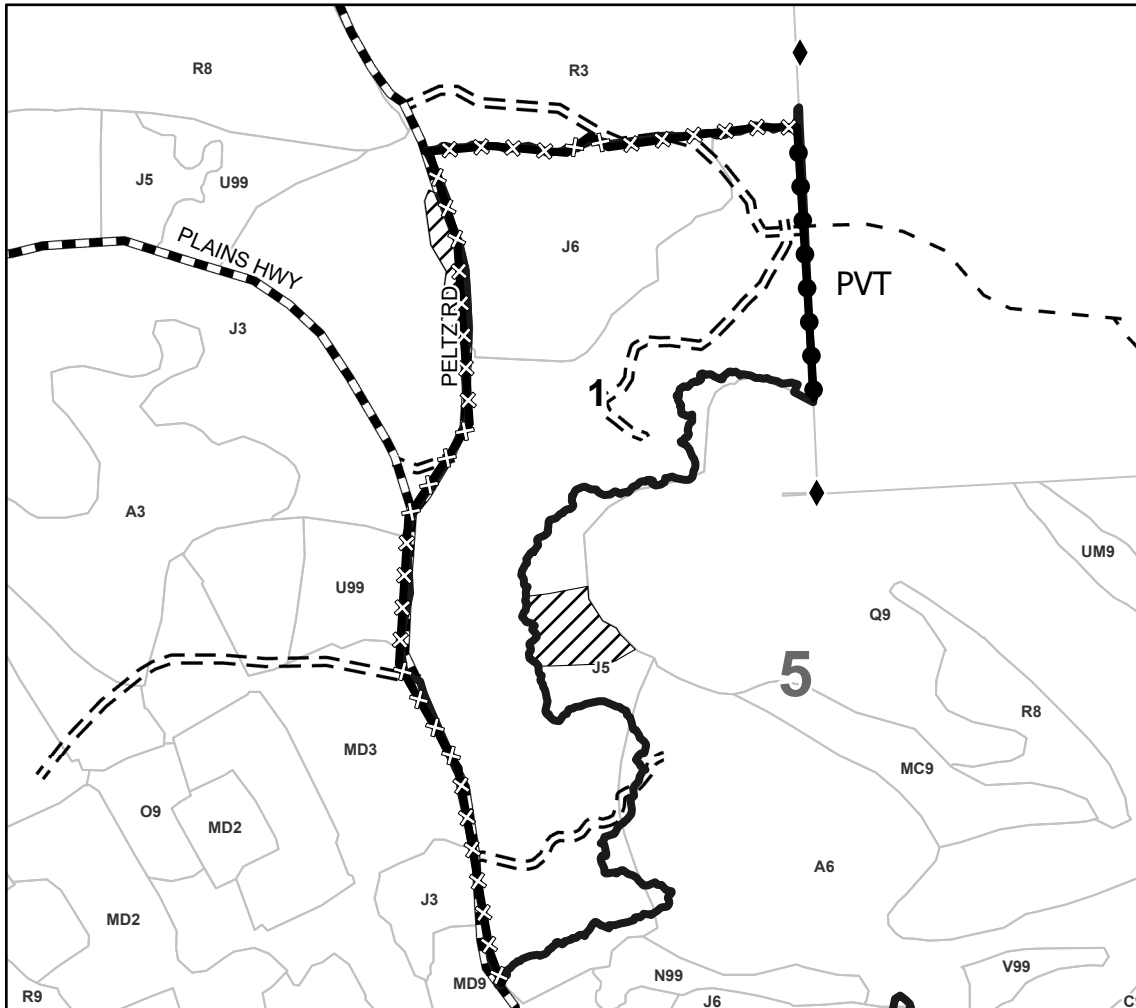

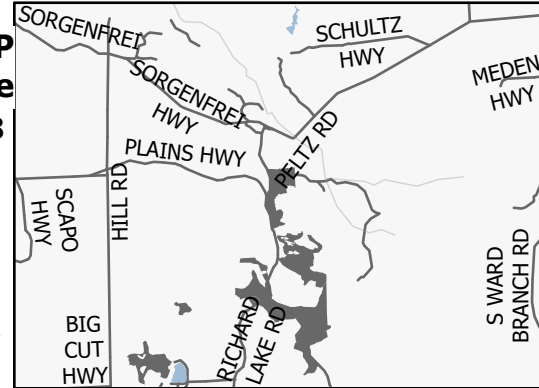
Density

0 = Non Stocked	5 = Pole Timber Medium
1 = Seedling Sapling Poor	6 = Pole Timber Well
2 = Seedling Sapling Medium	7 = Saw Timber Poor
3 = Seedling Sapling Well	8 = Saw Timber Medium
4 = Pole Timber Poor	9 = Saw Timber Well











Locator Map 1:100,000

Payment Unit Number	Acres	Payment Unit Number	Acres
1	40.7	5	14.8
2	54.9	6	5.4
3	32.4	7	33.8
4	89.5		

**Ice Jumpscare JP
Salvage
Compartment 137 & 138
271.6 Acres**



Legend

-  Sale Boundary-Red
-  Against State (Unpainted)
-  Against State (Cover Type Change)
-  Private Line (Blue)
-  Retention Areas
-  Recreational Trails
-  Field Grade Corner
-  Forest Access Route
-  Government Gravel/Dirt
-  Private Gravel/Dirt

Use QR Code to
open Map in App

