

TIMBER SALE MAP

This information provided by authority of Part 525, 1994 PA 451, as amended.

Sale Number

54-021-24

Date

02/06/2025

Forest Management Unit		County	Mapped By: Natzke	Scale 1:15,840	Page 1	Of 1
Atlanta Mgt Unit		Montmorency	Cruised By: Natzke			
Township 31N	Range 02E	Section(s) and Subdivision(s) Sec. 12 NESW,NWSE;				

Cover Type

A = Aspen	J = Jack Pine	O = Oak	U = Upland Brush
B = Paper Birch	K = Rock	P = Lowland Poplar	UM = Upland Mix Forest
C = Cedar	L = Lowland Brush	Q = Mixed Swamp Conifer	V = Bog or Marsh
D = Treed Bog	LM = Lowland Mix Forest	R = Red Pine	W = White Pine
E = Swamp Hardwoods	M = Maple, Beech, Birch	S = Black Spruce	X = Non Stocked
F = Spruce/Fir	MC = Mixed Conifer	T = Tamarack	Y = Sand
G = Grass	MD = Mixed Deciduous		Z = Water
H = Hemlock	N = Marsh		

Density

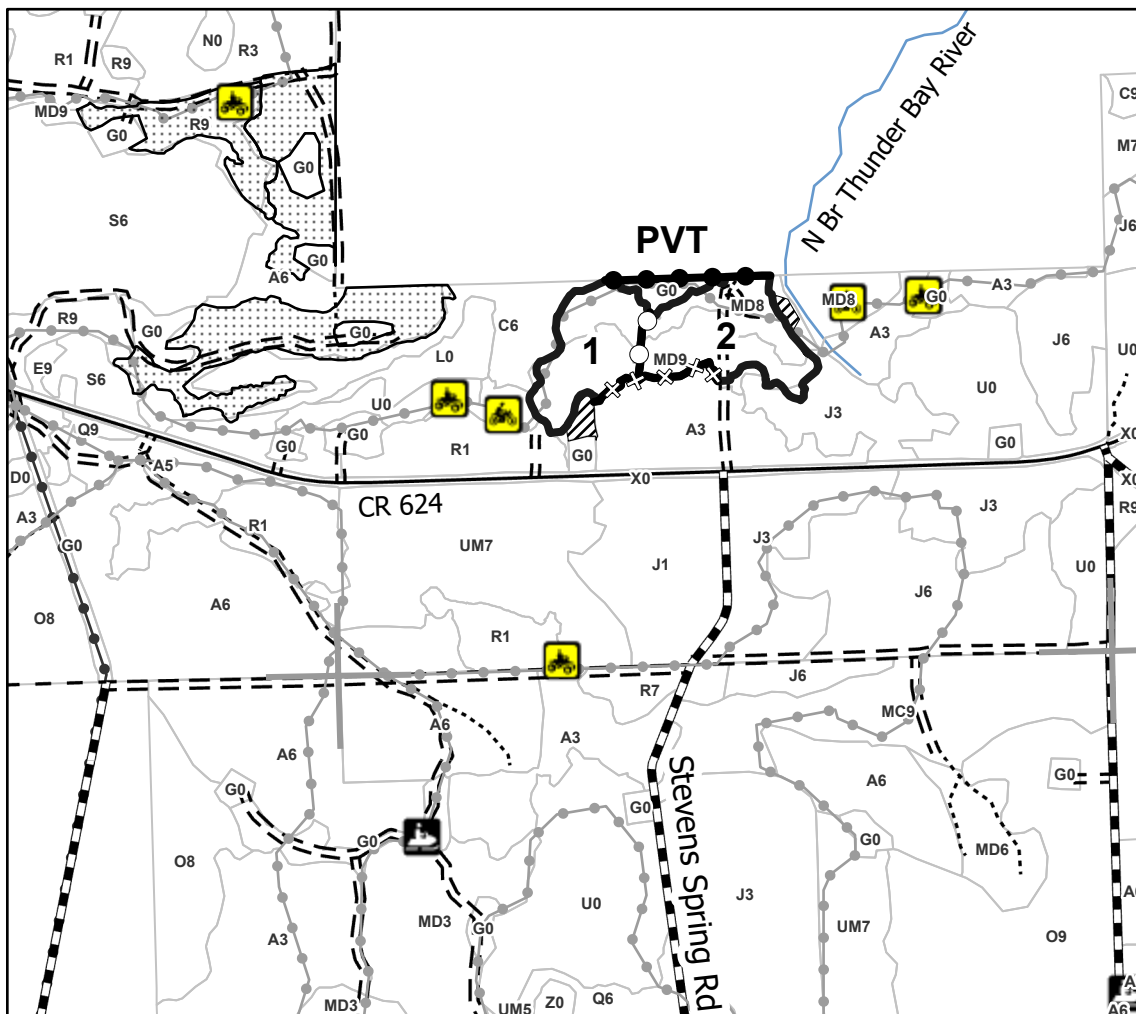

0 = Non Stocked	5 = Pole Timber Medium
1 = Seedling Sapling Poor	6 = Pole Timber Well
2 = Seedling Sapling Medium	7 = Saw Timber Poor
3 = Seedling Sapling Well	8 = Saw Timber Medium
4 = Pole Timber Poor	9 = Saw Timber Well

Locator Map 1:200,000

















Magoo Mix
Compartment 39
25.7 Acres

PU #	Acres
1	11.4
2	14.3



Legend

-  Against State (red)
-  Against State (Cover Type Change)
-  Private Line (Blue)
-  Payment Unit (Yellow)
-  Retention Areas
-  Nearby Timber Sale
-  Stand
-  Forest Access Route
-  Administrative Access Only
-  Paved Road
-  Government Gravel/Dirt
-  Private Gravel/Dirt
-  Powerline
-  Recreational Trails
-  Motorcycle
-  ORV Trail
-  Snowmobile
-  MIRIS Section Corner

