

TIMBER SALE MAP

This information provided by authority of Part 525, 1994 PA 451, as amended.

Sale Number

54-030-25

Date

07/24/2025

Forest Management Unit		County	Mapped By: A.Bundschuh	Scale 1:15,840	Page 1	Of 1
Atlanta Mgt Unit		Presque Isle	Cruised By: Bundschuh, Vaillencourt			
Township 35N	Range 03E	Section(s) and Subdivision(s) Sec. 14 NW,W1/2NE; Sec. 35 SENE,NESE; Sec. 36 W1/2NW,NWSW;				

Cover Type

A = Aspen	J = Jack Pine	O = Oak	U = Upland Brush
B = Paper Birch	K = Rock	P = Lowland Poplar	UM = Upland Mix Forest
C = Cedar	L = Lowland Brush	Q = Mixed Swamp Conifer	V = Bog or Marsh
D = Treed Bog	LM = Lowland Mix Forest	R = Red Pine	W = White Pine
E = Swamp Hardwoods	M = Maple, Beech, Birch	S = Black Spruce	X = Non Stocked
F = Spruce/Fir	MC = Mixed Conifer	T = Tamarack	Y = Sand
G = Grass	MD = Mixed Deciduous		Z = Water
H = Hemlock	N = Marsh		

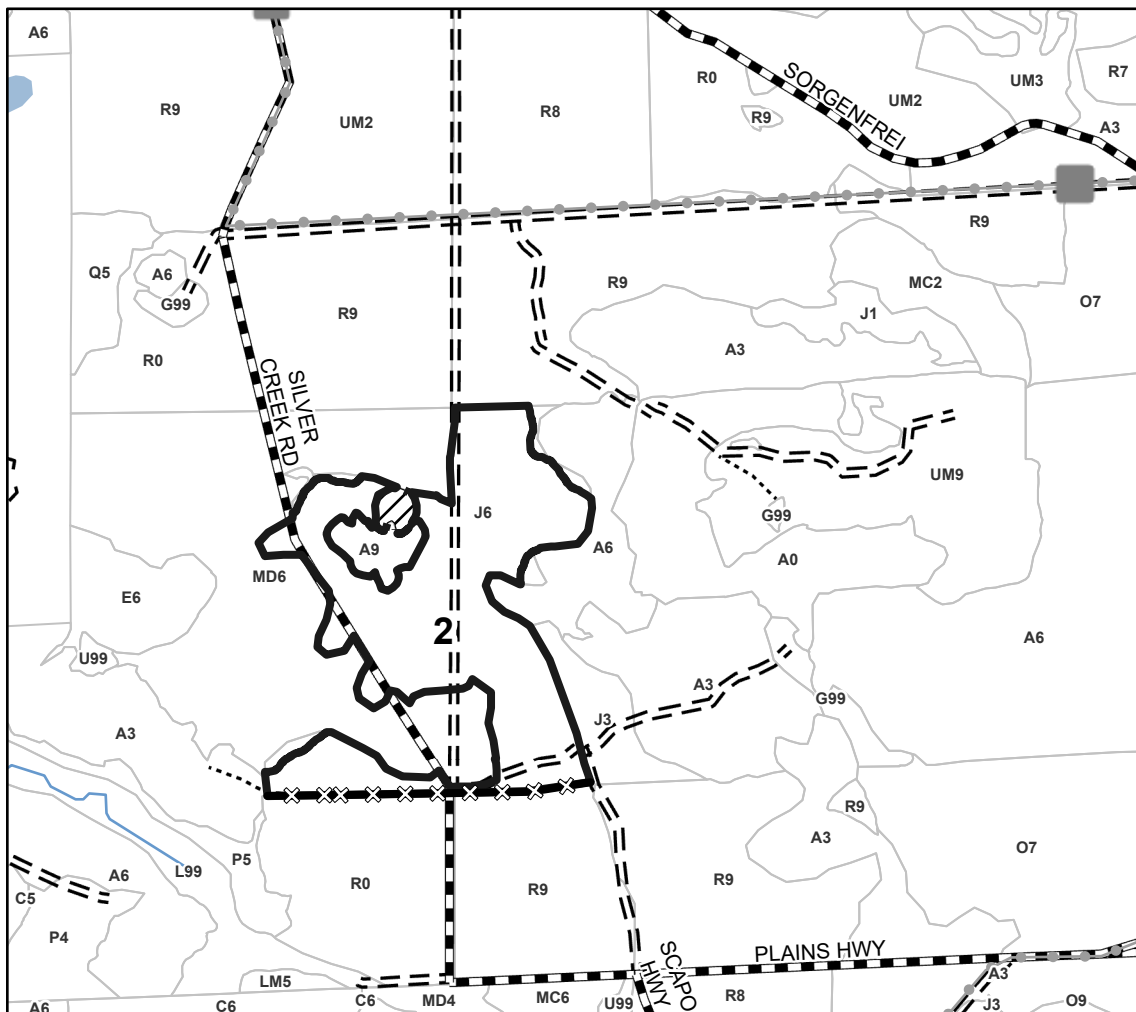

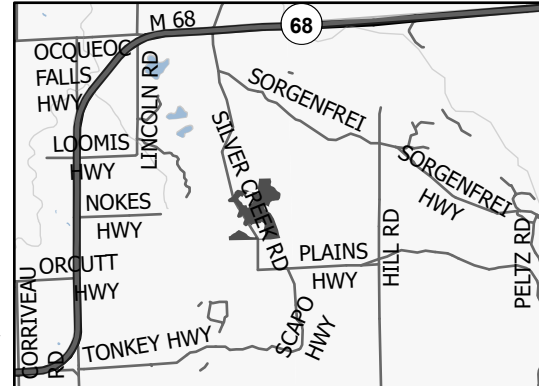
Density

0 = Non Stocked	5 = Pole Timber Medium
1 = Seedling Sapling Poor	6 = Pole Timber Well
2 = Seedling Sapling Medium	7 = Saw Timber Poor
3 = Seedling Sapling Well	8 = Saw Timber Medium
4 = Pole Timber Poor	9 = Saw Timber Well









Locator Map 1:100,000

Payment Unit Number	Acres
1	127.8
2	68.8

**Ice Silver Creek JP Salvage
Compartment 148 & 151
196.6 Acres**



Legend

-  Sale Boundary-Red
-  Against State (Cover Type Change)
-  Retention Areas
-  Recreational Trails
-  Perennial River
-  Snowmobile
-  Forest Access Route
-  Administrative Access Only
-  Government Gravel/Dirt
-  Private Gravel/Dirt

Use QR Code to
open Map in App