

TIMBER SALE MAP

This information provided by authority of Part 525, 1994 PA 451, as amended.

Sale Number

63-010-25

Date

08/13/2025

Forest Management Unit		County	Mapped By: Adamczyk	Scale 1:15,840	Page 1	Of 1
Cadillac Mgt Unit		Wexford	Cruised By: Adamczyk, Lachman			
Township 24N	Range 09W	Section(s) and Subdivision(s) Sec. 16 SW; Sec. 21 NWNW,S1/2NW;				

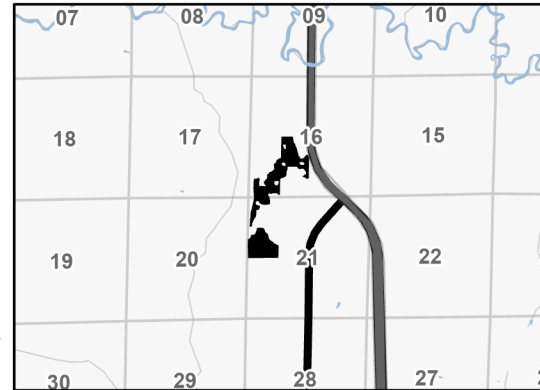
Cover Type

A = Aspen	J = Jack Pine	O = Oak	U = Upland Brush
B = Paper Birch	K = Rock	P = Lowland Poplar	UM = Upland Mix Forest
C = Cedar	L = Lowland Brush	Q = Mixed Swamp Conifer	V = Bog or Marsh
D = Treed Bog	LM = Lowland Mix Forest	R = Red Pine	W = White Pine
E = Swamp Hardwoods	M = Maple, Beech, Birch	S = Black Spruce	X = Non Stocked
F = Spruce/Fir	MC = Mixed Conifer	T = Tamarack	Y = Sand
G = Grass	MD = Mixed Deciduous		Z = Water
H = Hemlock	N = Marsh		

Density

0 = Non Stocked	5 = Pole Timber Medium
1 = Seedling Sapling Poor	6 = Pole Timber Well
2 = Seedling Sapling Medium	7 = Saw Timber Poor
3 = Seedling Sapling Well	8 = Saw Timber Medium
4 = Pole Timber Poor	9 = Saw Timber Well

Locator Map 1:100,000

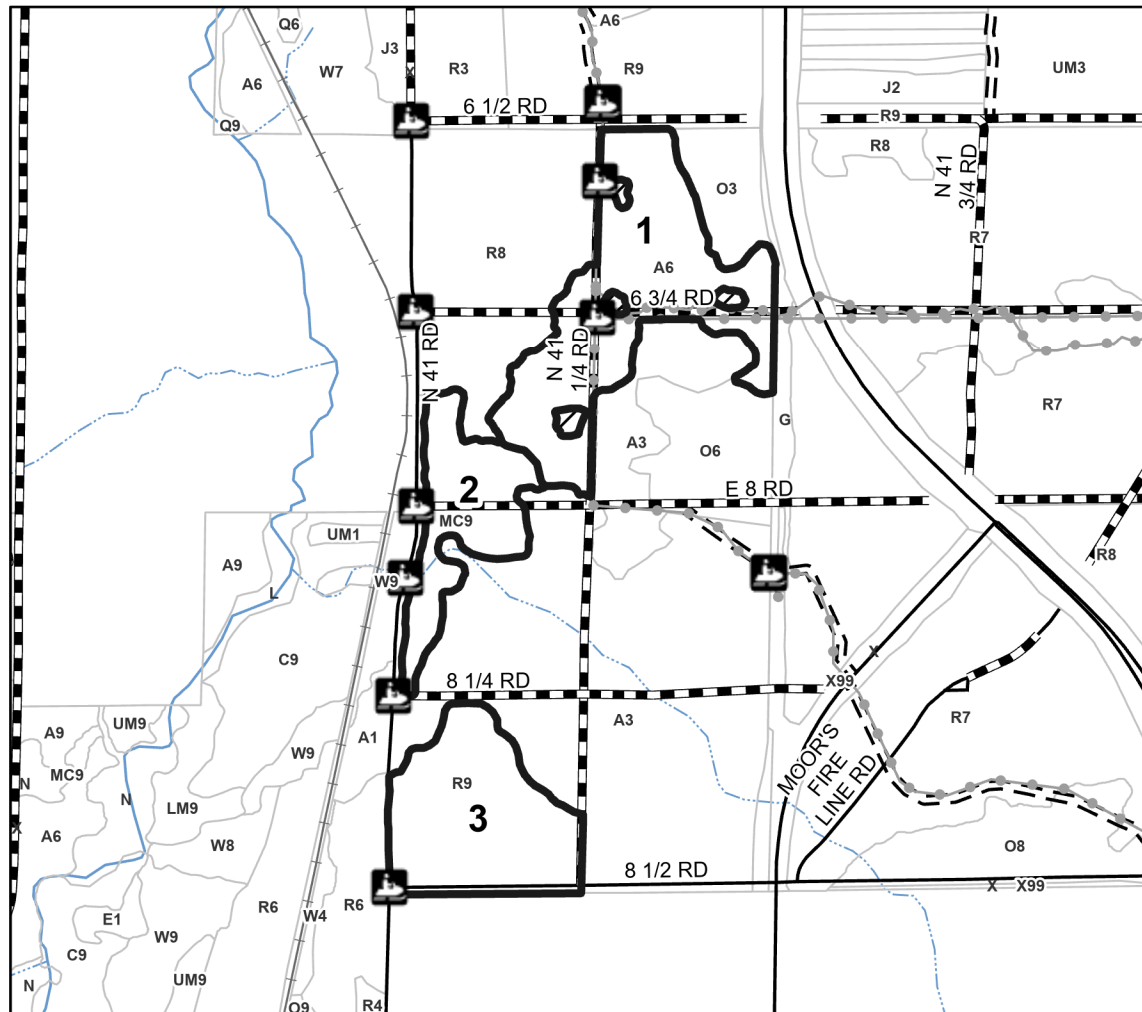



Payment Unit Number	Acres
------------------------	-------








1	43.7
2	19
3	29.8

Medison Mix

92.5 Acres



Legend

-  Sale Boundary - Red Paint
-  Retention Areas
-  Active Railroad
-  Recreational Trails
-  Forest Access Route
-  Paved Road
-  Government Gravel/Dirt
-  Field Grade Corner

Use QR Code to
open Map in App

