

TIMBER SALE MAP

This information provided by authority of Part 525, 1994 PA 451, as amended.

Sale Number
12-801-24

Date
07/15/2024

Forest Management Unit		County	Mapped By: Tyler Ritchie	Scale 1:24,000	Page 1	Of 1
Crystal Falls Mgt Unit		Iron	Cruised By: Tyler Ritchie			
Township 44N	Range 36W	Section(s) and Subdivision(s) Sec. 2 SESW,S1/2SE; Sec. 10 NENE; Sec. 11 NW,W1/2NE,SW,SE; Sec. 14 NW,N1/2NE,N1/2SW; Sec. 15 E1/2NE,NESE;				

Cover Type

A = Aspen	J = Jack Pine	O = Oak	U = Upland Brush
B = Paper Birch	K = Rock	P = Lowland Poplar	UM = Upland Mix Forest
C = Cedar	L = Lowland Brush	Q = Mixed Swamp Conifer	V = Bog or Marsh
D = Treed Bog	LM = Lowland Mix Forest	R = Red Pine	W = White Pine
E = Swamp Hardwoods	M = Maple, Beech, Birch	S = Black Spruce	X = Non Stocked
F = Spruce/Fir	MC = Mixed Conifer	T = Tamarack	Y = Sand
G = Grass	MD = Mixed Deciduous		Z = Water
H = Hemlock	N = Marsh		

Density

0 = Non Stocked	5 = Pole Timber Medium
1 = Seedling Sapling Poor	6 = Pole Timber Well
2 = Seedling Sapling Medium	7 = Saw Timber Poor
3 = Seedling Sapling Well	8 = Saw Timber Medium
4 = Pole Timber Poor	9 = Saw Timber Well

Locator Map (1:200,000)

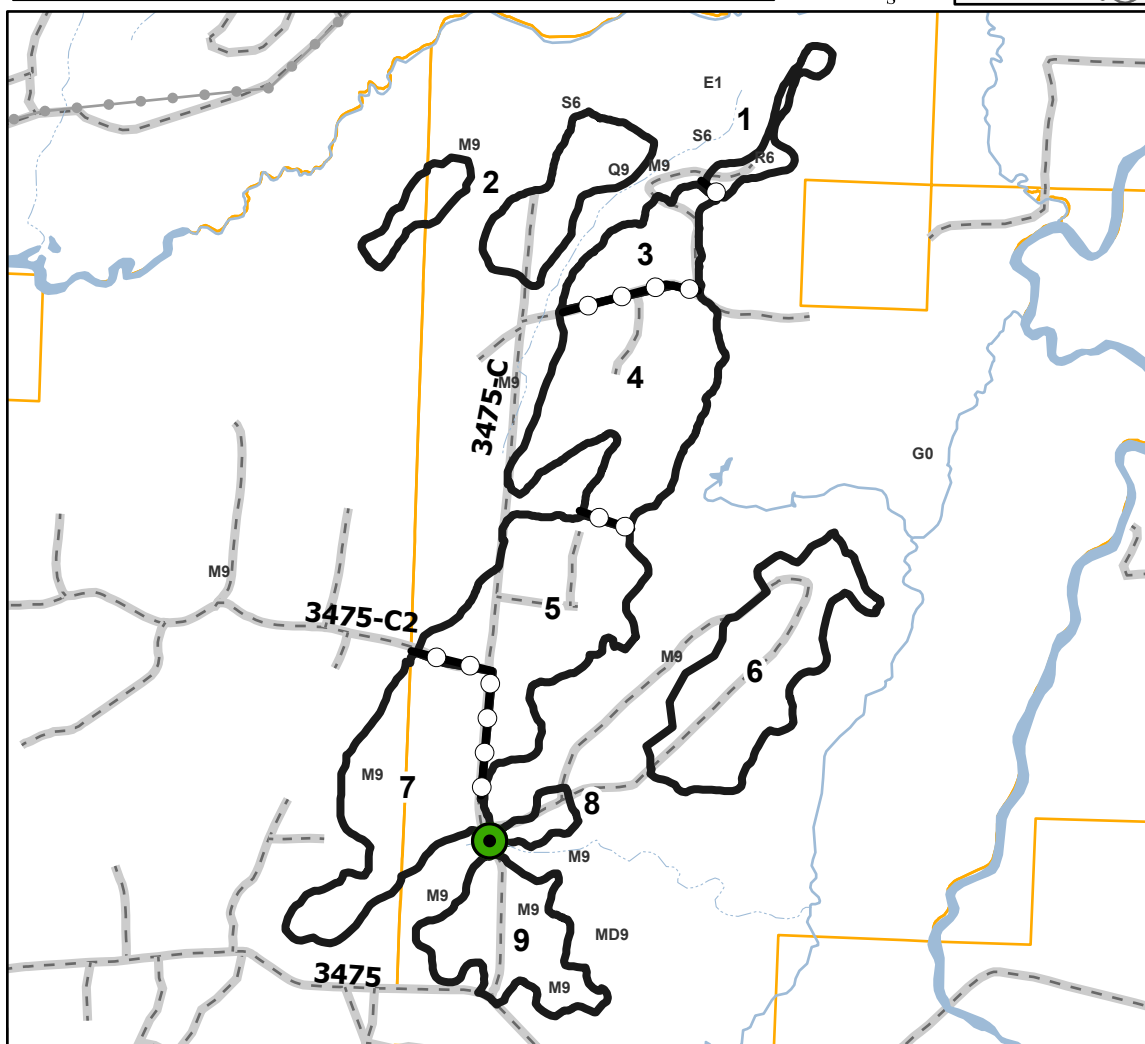


GNA2 East Swinger










402.5 Acres

GNA2 East Swinger									
Iron, Compartment 7903074									
UNIT	1	2	3	4	5	6	7	8	9 TOTALS
ACRES	8.9	40.8	24.9	77.7	71.3	62.4	70.7	6.2	39.7 402.6
Sawlogs MBF									
Basswood	0.0	0.6	0.3	1.0	1.0	0.0	1.0	0.1	0.6 4.6
Black Cherry	0.0	3.2	1.9	6.1	5.6	0.0	5.5	0.5	3.1 25.9
Red Maple	0.0	16.0	9.7	30.5	27.9	6.8	27.7	2.4	15.6 136.6
Sugar Maple	0.0	28.7	17.5	54.6	50.2	8.4	49.8	4.4	28.0 241.6
TOTAL	0.0	48.5	29.4	92.2	84.7	15.2	84.0	7.4	47.3 408.7
Pulpwood CORDS									
Red Pine	160	0	0	0	0	0	0	0	0 160
Balsam Fir	0	6	4	11	10	103	10	1	6 151
Mixed Hardwood	0	268	164	514	470	401	466	40	261 2584
Mixed Spruce	0	5	3	9	8	7	8	1	5 46
Quaking Aspen	0	13	8	24	22	1022	22	2	12 1125
TOTAL	160	292	179	558	510	1533	506	44	284 4086

0 0.38 0.75 1.5 Miles



Legend

-  Against USFS (Triple Orange)
Stand
-  Good Neighbor Authority (USFS)
-  Payment Unit (Double Orange)
-  Recreational Trail
-  USFS Roads
-  Intermittent Stream
-  Perennial River
-  Lakes and Rivers
-  Culvert

Map Note:

Pay close attention to Operating Season restrictions in specs. Cross drain culverts will be required along 3475-C at designated locations. There are several existing pipes to replace and additional cross drains required. A larger culvert will be required at the designated location on the map along with gravel and proper installation materials. See specs. Gravel will be required for entrances onto 3475.

Use QR Code to open Map in App

