

## TIMBER SALE MAP

This information provided by authority of Part 525, 1994 PA 451, as amended.

Sale Number

**52-013-25**

Date

04/30/2025

Forest Management Unit	County	Mapped By: Zach Crew	Scale 1:15,840	Page 1	Of 2
Gaylord Mgt Unit	Otsego	Cruised By: Zach Crew			

Township 30N / 31N	Range 03W /	Section(s) and Subdivision(s) Sec. 10 NENW; Sec. 11 NWNE; Sec. 2 SWSW; Sec. 32 S1/2SW;
-----------------------	----------------	--

## Cover Type

A = Aspen	J = Jack Pine	O = Oak	U = Upland Brush
B = Paper Birch	K = Rock	P = Lowland Poplar	UM = Upland Mix Forest
C = Cedar	L = Lowland Brush	Q = Mixed Swamp Conifer	V = Bog or Marsh
D = Treed Bog	LM = Lowland Mix Forest	R = Red Pine	W = White Pine
E = Swamp Hardwoods	M = Maple, Beech, Birch	S = Black Spruce	X = Non Stocked
F = Spruce/Fir	MC = Mixed Conifer	T = Tamarack	Y = Sand
G = Grass	MD = Mixed Deciduous		Z = Water
H = Hemlock	N = Marsh		

## Density

0 = Non Stocked	5 = Pole Timber Medium
1 = Seedling Sapling Poor	6 = Pole Timber Well
2 = Seedling Sapling Medium	7 = Saw Timber Poor
3 = Seedling Sapling Well	8 = Saw Timber Medium
4 = Pole Timber Poor	9 = Saw Timber Well

### Locator Map 1:100,000

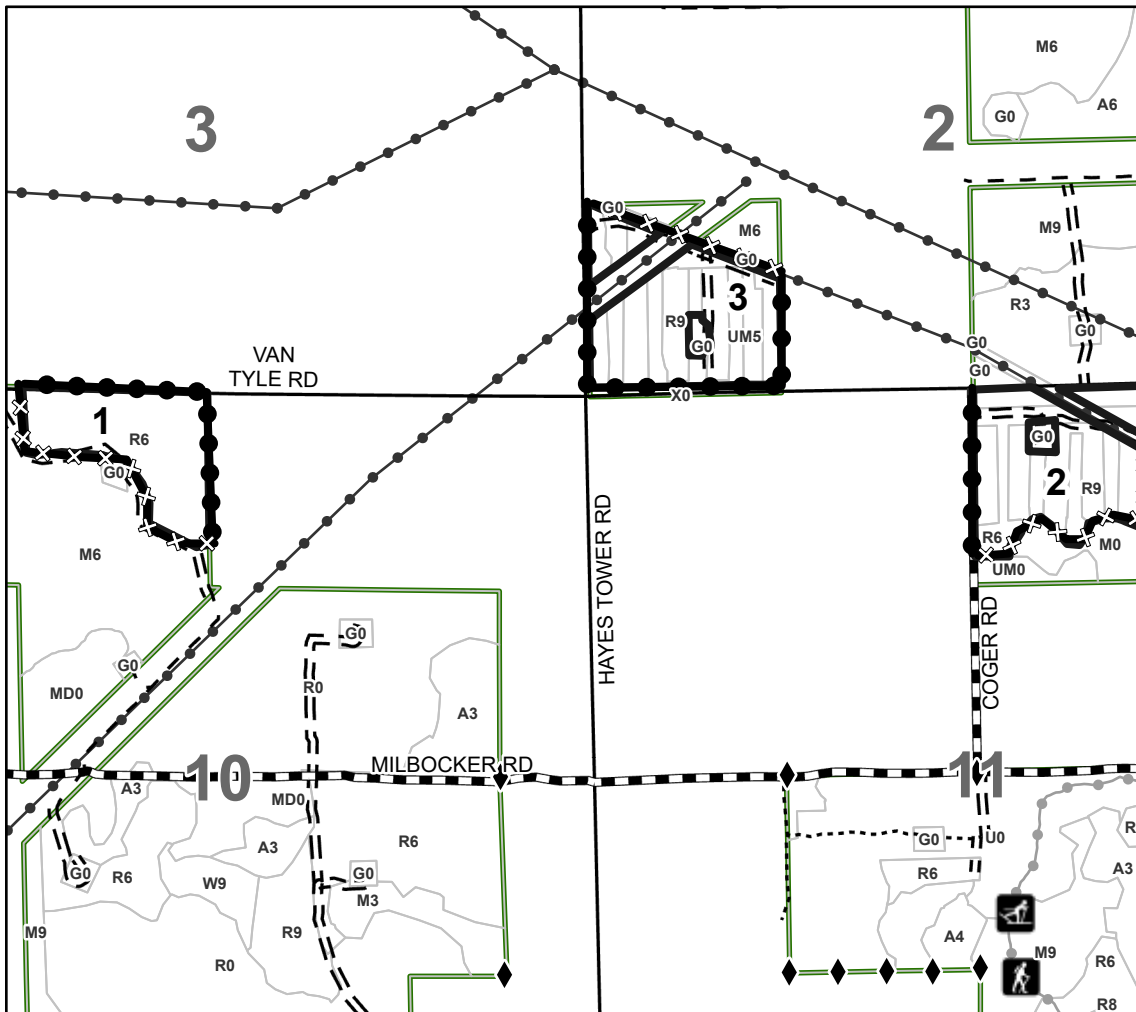


Payment Unit Number	Acres
------------------------	-------













1	18.9
2	26
3	26
4	8.8

# Ice Apocalypse

## 79.5 Acres



### Legend

-  Payment Unit
-  Against State (Unpainted)
-  Against State (Cover Type Change)
-  Private Line (Blue)
-  Forest Access Route
-  Administrative Access Only
-  Paved Road
-  Government Gravel/Dirt
-  Private Gravel/Dirt
-  Powerline
-  Recreational Trails
-  Field Grade Corner

