



**TIMBER SALE MAP**

This information provided by authority of Part 525, 1994 PA 451, as amended.

Sale Number  
**52-018-25**

Date  
**05/12/2025**

Forest Management Unit	County	Mapped By: D Morris	Scale	Page	Of
Gaylord Mgt Unit	Otsego	Cruised By: D Morris	1:17,000	1	1
Township	Range	Section(s) and Subdivision(s)			
29N	03W	Sec. 22 E1/2SW; Sec. 27 NW,S1/2NE,SE;			

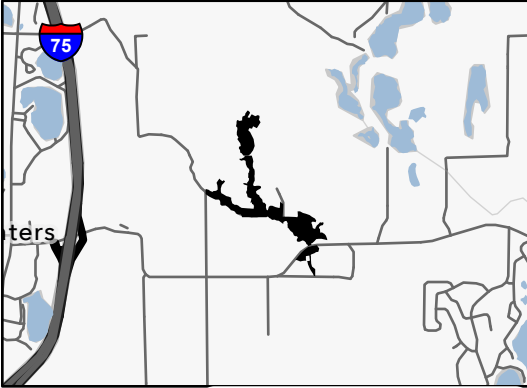
**Cover Type**

A = Aspen	J = Jack Pine	O = Oak	U = Upland Brush
B = Paper Birch	K = Rock	P = Lowland Poplar	UM = Upland Mix Forest
C = Cedar	L = Lowland Brush	Q = Mixed Swamp Conifer	V = Bog or Marsh
D = Treed Bog	LM = Lowland Mix Forest	R = Red Pine	W = White Pine
E = Swamp Hardwoods	M = Maple, Beech, Birch	S = Black Spruce	X = Non Stocked
F = Spruce/Fir	MC = Mixed Conifer	T = Tamarack	Y = Sand
G = Grass	MD = Mixed Deciduous		Z = Water
H = Hemlock	N = Marsh		

**Density**

0 = Non Stocked	5 = Pole Timber Medium
1 = Seedling Sapling Poor	6 = Pole Timber Well
2 = Seedling Sapling Medium	7 = Saw Timber Poor
3 = Seedling Sapling Well	8 = Saw Timber Medium
4 = Pole Timber Poor	9 = Saw Timber Well

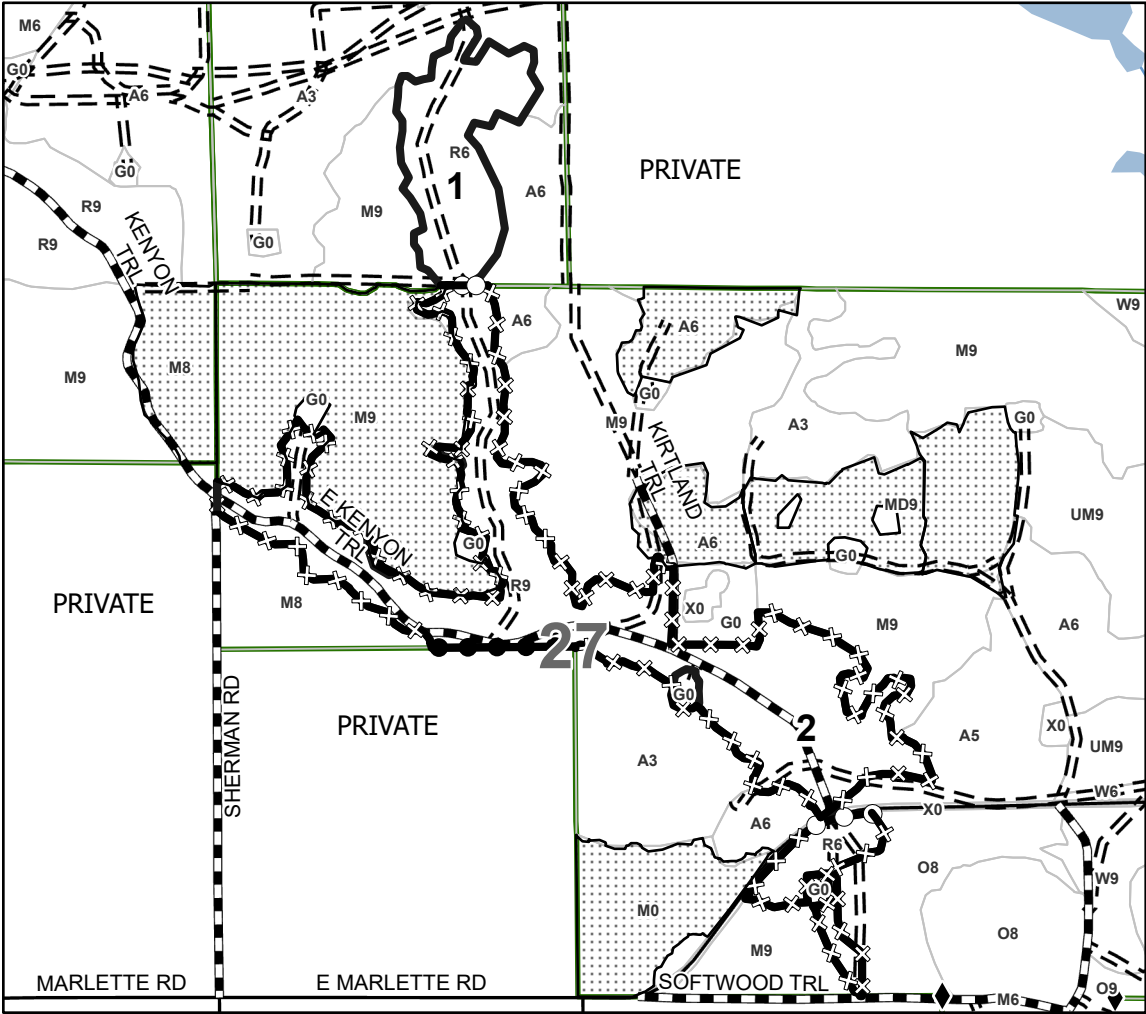

**Locator Map 1:100,000**



Payment Unit Number	Acres
1	27.2
2	89.3
3	10

**Ice Carving Salvage**

**126.5 Acres**



**Legend**

- Against State (Red)
- Against State (Red)
- Against State (Unpainted)
- Private Line (Blue)
- Payment Unit (Yellow)
- Forest Access Route
- Paved Road
- Government Gravel/Dirt
- Survey Corners
- Nearby Timber Sales

