

**TIMBER SALE MAP**

This information provided by authority of Part 525, 1994 PA 451, as amended.

Sale Number

52-032-25

Date

07/16/2025

Forest Management Unit

Gaylord Mgt Unit

County

Otsego

Mapped By: Crew

Cruised By: Crew/Brown/Allen

Scale

1:7,920

Page

1

Of

1

Township

31N

Range

04W

Section(s) and

Subdivision(s) **Sec. 36 N1/2NW,SWNW;****Cover Type**

A = Aspen	J = Jack Pine	O = Oak	U = Upland Brush
B = Paper Birch	K = Rock	P = Lowland Poplar	UM = Upland Mix Forest
C = Cedar	L = Lowland Brush	Q = Mixed Swamp Conifer	V = Bog or Marsh
D = Treed Bog	LM = Lowland Mix Forest	R = Red Pine	W = White Pine
E = Swamp Hardwoods	M = Maple, Beech, Birch	S = Black Spruce	X = Non Stocked
F = Spruce/Fir	MC = Mixed Conifer	T = Tamarack	Y = Sand
G = Grass	MD = Mixed Deciduous		Z = Water
H = Hemlock	N = Marsh		

Density

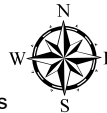
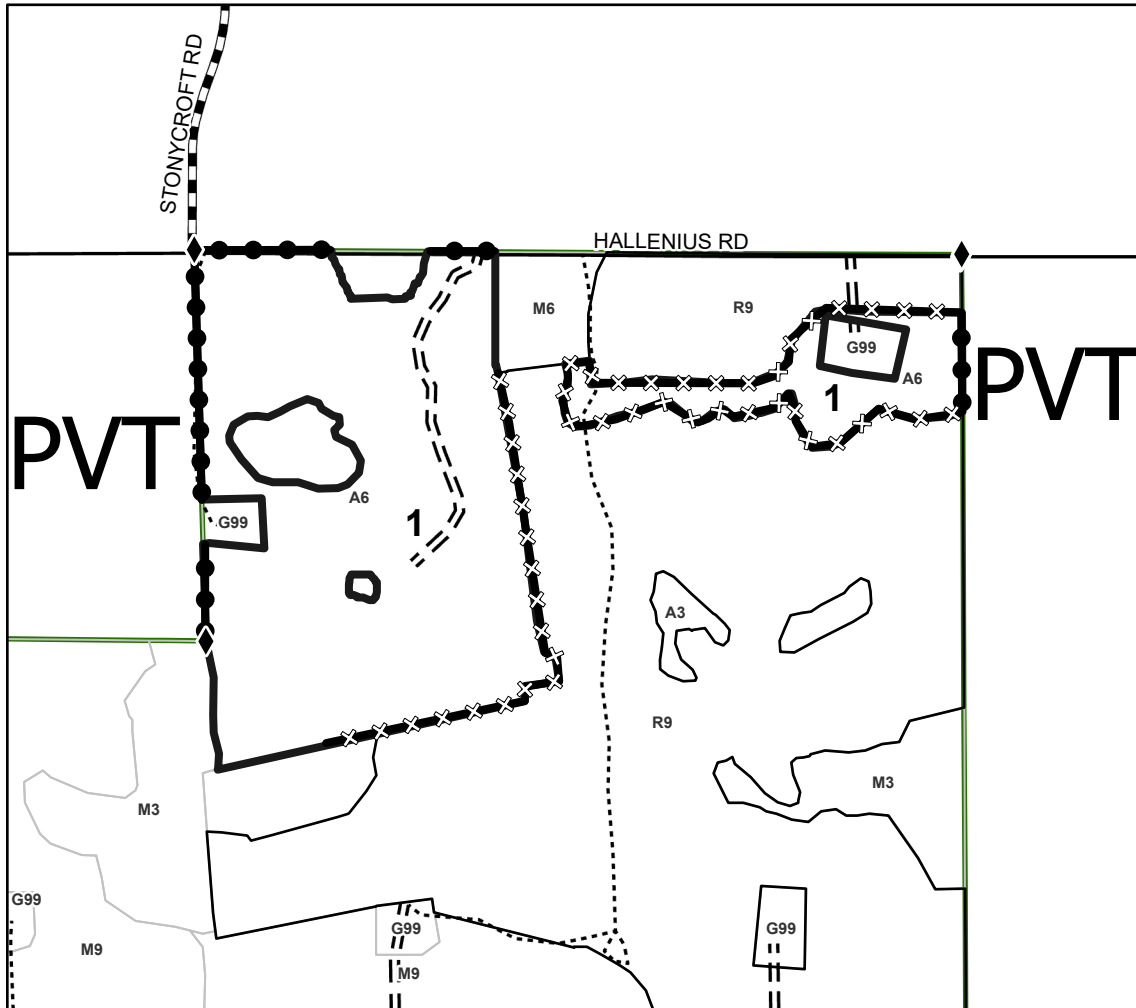
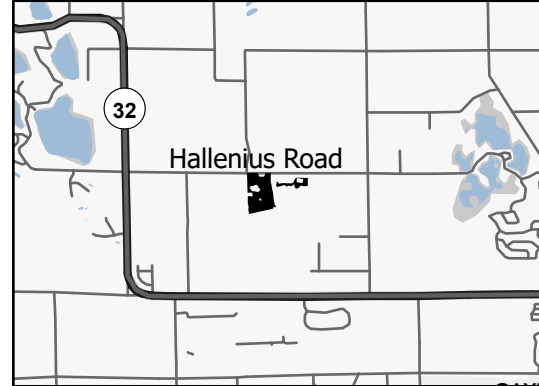
0 = Non Stocked	5 = Pole Timber Medium
1 = Seedling Sapling Poor	6 = Pole Timber Well
2 = Seedling Sapling Medium	7 = Saw Timber Poor
3 = Seedling Sapling Well	8 = Saw Timber Medium
4 = Pole Timber Poor	9 = Saw Timber Well

Payment Unit Number	Acres
---------------------	-------

1	43.5
---	------

Ice For Days**43.5 Acres**

0 0.13 0.25 0.5 Miles

**Locator Map 1:100,000****Legend**

- Against State (Red)
- Against State (Unpainted)
- Private Line (Blue)
- Forest Access Route
- Administrative Access Only
- Paved Road
- Government Gravel/Dirt
- Recreational Trails
- Field Grade Corner

