

**TIMBER SALE MAP**

This information provided by authority of Part 525, 1994 PA 451, as amended.

Sale Number

73-007-24

Date

02/18/2025

Forest Management Unit

Gladwin Mgt Unit

County

Gladwin

Mapped By: Owens

Cruised By: Owens

Scale

1:15,840

Page

1

Of

1

Township

20N

Range

02W

Section(s) and

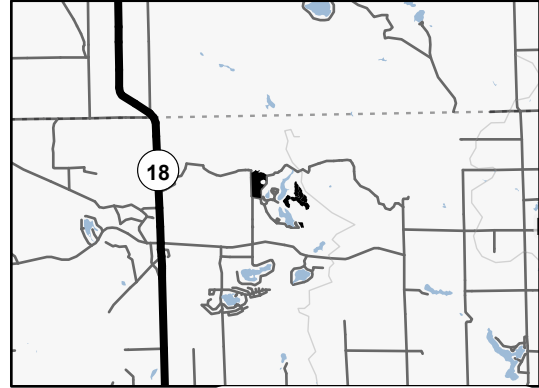
Subdivision(s) Sec. 8 W1/2NE,NWSE; Sec. 9 NWNW,S1/2NW,N1/2SW,SESW;

Cover Type

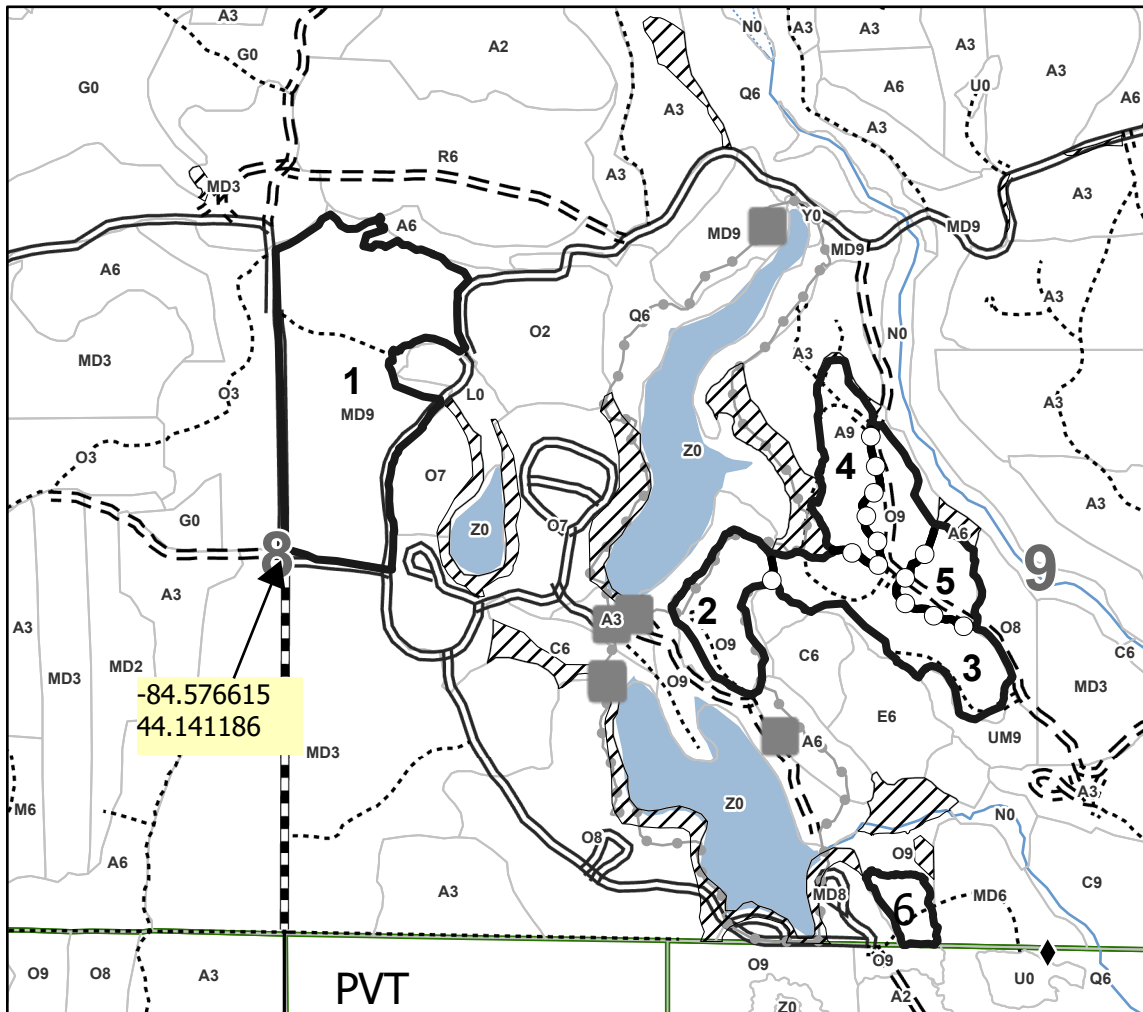
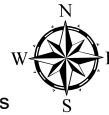

A = Aspen	J = Jack Pine	O = Oak	U = Upland Brush
B = Paper Birch	K = Rock	P = Lowland Poplar	UM = Upland Mix Forest
C = Cedar	L = Lowland Brush	Q = Mixed Swamp Conifer	V = Bog or Marsh
D = Treed Bog	LM = Lowland Mix Forest	R = Red Pine	W = White Pine
E = Swamp Hardwoods	M = Maple, Beech, Birch	S = Black Spruce	X = Non Stocked
F = Spruce/Fir	MC = Mixed Conifer	T = Tamarack	Y = Sand
G = Grass	MD = Mixed Deciduous		Z = Water
H = Hemlock	N = Marsh		

Density

0 = Non Stocked	5 = Pole Timber Medium
1 = Seedling Sapling Poor	6 = Pole Timber Well
2 = Seedling Sapling Medium	7 = Saw Timber Poor
3 = Seedling Sapling Well	8 = Saw Timber Medium
4 = Pole Timber Poor	9 = Saw Timber Well

Locator Map 1:200,000

Payment Unit Number	Acres	Payment Unit Number	Acres
1	48.5	4	10
2	10.1	5	5.8
3	22.7	6	3.5

Lake Mix**100.6 Acres****Legend**

- Payment Unit
- Payment Unit (Yellow)
- Primary Forest Road
- Forest Access Route
- Administrative Access Only
- Paved Road
- Government Gravel/Dirt
- Recreational Trails
- Survey Corner

Use QR Code to open Map in App

