

**TIMBER SALE MAP**

This information provided by authority of Part 525, 1994 PA 451, as amended.

Sale Number

**73-006-24**

Date

**01/23/2025**

Forest Management Unit

County

Mapped By: Owens

Scale

Page

Of

Gladwin Mgt Unit

Clare

Cruised By: Owens

1:7,920

1

3

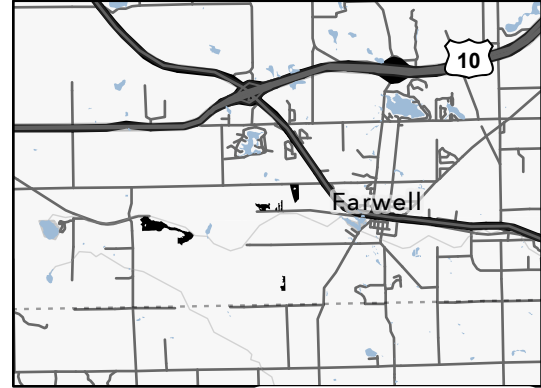
Township	Range	Section(s) and Subdivision(s)
17N	05W	Sec. 27 S1/2NW,W1/2NE; Sec. 28 SWSW; Sec. 29 S1/2NW,N1/2SW,N1/2SE,SESE; Sec. 34 NESW;

**Cover Type**

A = Aspen	J = Jack Pine	O = Oak	U = Upland Brush
B = Paper Birch	K = Rock	P = Lowland Poplar	UM = Upland Mix Forest
C = Cedar	L = Lowland Brush	Q = Mixed Swamp Conifer	V = Bog or Marsh
D = Treed Bog	LM = Lowland Mix Forest	R = Red Pine	W = White Pine
E = Swamp Hardwoods	M = Maple, Beech, Birch	S = Black Spruce	X = Non Stocked
F = Spruce/Fir	MC = Mixed Conifer	T = Tamarack	Y = Sand
G = Grass	MD = Mixed Deciduous		Z = Water
H = Hemlock	N = Marsh		

**Density**

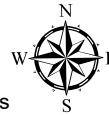
0 = Non Stocked	5 = Pole Timber Medium
1 = Seedling Sapling Poor	6 = Pole Timber Well
2 = Seedling Sapling Medium	7 = Saw Timber Poor
3 = Seedling Sapling Well	8 = Saw Timber Medium
4 = Pole Timber Poor	9 = Saw Timber Well

**Locator Map 1:200,000**

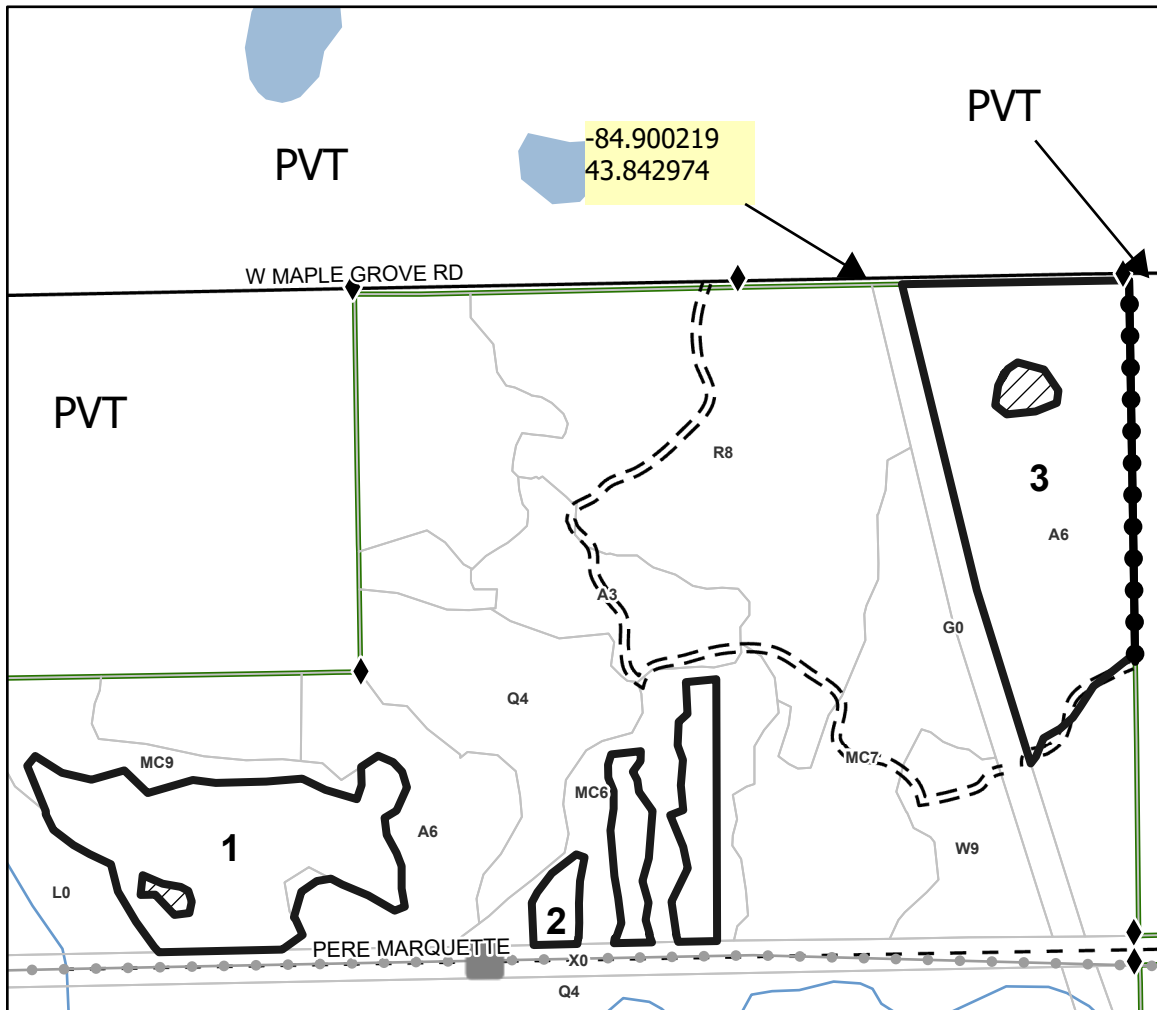
Payment Unit Number	Acres
1	12.3
2	5.2
3	19.9
4	72.5
5	7.4

**Triple F****117.3 Acres**

0 0.13 0.25 0.5 Miles

**Legend**

- Payment Unit
- Private Line (Blue)
- Forest Access Route
- Paved Road
- Private Gravel/Dirt
- Recreational Trails
- Survey Corner



Use QR Code to open Map in App

