



TIMBER SALE MAP

This information provided by authority of Part 525, 1994 PA 451, as amended.

Sale Number
72-027-24

Date
01/22/2025

Forest Management Unit	County	Mapped By: Jake Halabut
Grayling Mgt Unit	Crawford	Cruised By: Jake Halabut

Scale
1:15,840

Page
1

Of
1

Township 26N	Range 03W	Section(s) and Subdivision(s) Sec. 28 S1/2SW,W1/2SE;
------------------------	---------------------	----------------------------------------------------------------

Cover Type

A = Aspen	J = Jack Pine	O = Oak	U = Upland Brush
B = Paper Birch	K = Rock	P = Lowland Poplar	UM = Upland Mix Forest
C = Cedar	L = Lowland Brush	Q = Mixed Swamp Conifer	V = Bog or Marsh
D = Treed Bog	LM = Lowland Mix Forest	R = Red Pine	W = White Pine
E = Swamp Hardwoods	M = Maple, Beech, Birch	S = Black Spruce	X = Non Stocked
F = Spruce/Fir	MC = Mixed Conifer	T = Tamarack	Y = Sand
G = Grass	MD = Mixed Deciduous		Z = Water
H = Hemlock	N = Marsh		

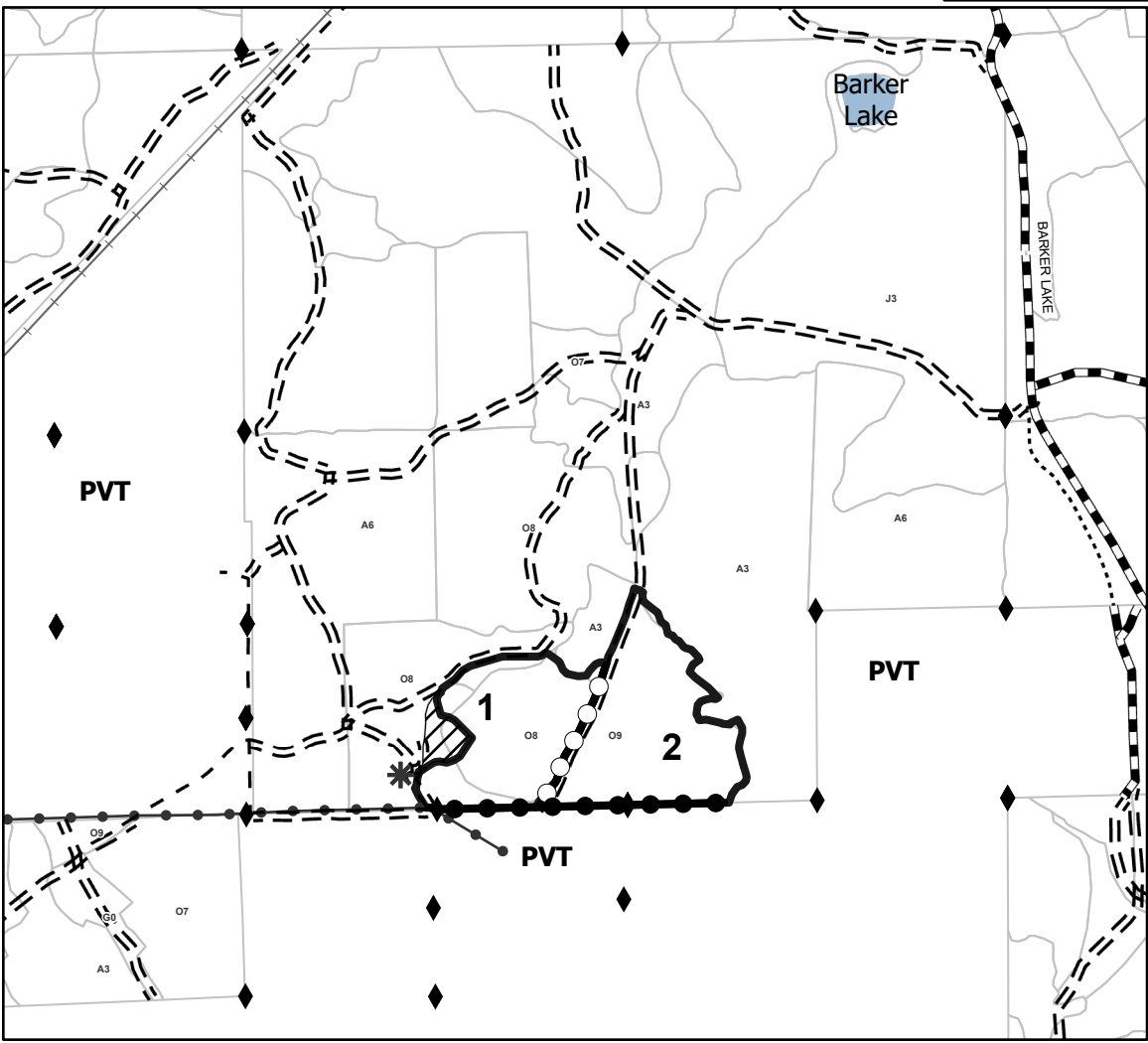

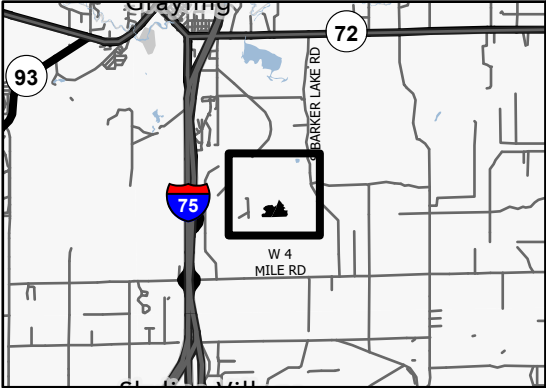
Density

0 = Non Stocked	5 = Pole Timber Medium
1 = Seedling Sapling Poor	6 = Pole Timber Well
2 = Seedling Sapling Medium	7 = Saw Timber Poor
3 = Seedling Sapling Well	8 = Saw Timber Medium
4 = Pole Timber Poor	9 = Saw Timber Well

PU #	Acres
1	21.1
2	26.7

Goodfellers
47.9 Acres

Locator Map (1:200,000)



Legend

- Sale Boundary (Painted Red)
- Payment Unit (Unmarked Rd)
- Private Line (Unmarked Fence)
- Retention Area
- Stand
- Powerline
- Active Railroad
- Primary Forest Road
- Forest Access Route
- Administrative Access Only
- Paved Road
- Government Gravel/Dirt
- Private Gravel/Dirt
- Field Grade Corner
- Antenna Tower

Use QR Code to open Map in App

