

**TIMBER SALE MAP**

This information provided by authority of Part 525, 1994 PA 451, as amended.

Sale Number

**72-007-25**

Date

**04/24/2025**

Forest Management Unit

Grayling Mgt Unit

County

Crawford

Mapped By: Michaud

Cruised By: Michaud

Scale

1:15,840

Page

1

Of

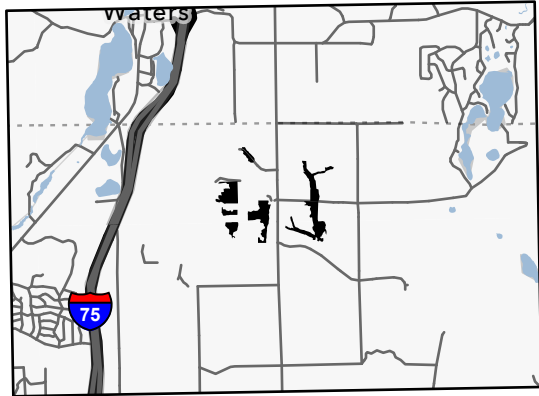
1

Township  
28NRange  
03WSection(s) and E1/2NW, N1/2NE, SENE;  
Subdivision(s) Sec. 10 NW, W1/2NE; Sec. 3 E1/2SW, W1/2SE; Sec. 4 SWNE, S1/2SW, NWSE; Sec. 9**Cover Type**

A = Aspen	J = Jack Pine	O = Oak	U = Upland Brush
B = Paper Birch	K = Rock	P = Lowland Poplar	UM = Upland Mix Forest
C = Cedar	L = Lowland Brush	Q = Mixed Swamp Conifer	V = Bog or Marsh
D = Treed Bog	LM = Lowland Mix Forest	R = Red Pine	W = White Pine
E = Swamp Hardwoods	M = Maple, Beech, Birch	S = Black Spruce	X = Non Stocked
F = Spruce/Fir	MC = Mixed Conifer	T = Tamarack	Y = Sand
G = Grass	MD = Mixed Deciduous		Z = Water
H = Hemlock	N = Marsh		

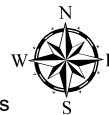
**Density**

0 = Non Stocked	5 = Pole Timber Medium
1 = Seedling Sapling Poor	6 = Pole Timber Well
2 = Seedling Sapling Medium	7 = Saw Timber Poor
3 = Seedling Sapling Well	8 = Saw Timber Medium
4 = Pole Timber Poor	9 = Saw Timber Well

**Locator Map 1:150,000****Ice-Salvage Garden****178.5 Acres**

Payment Unit Number	Acres	Payment Unit Number	Acres
1	7.5	5	40.7
2	32.5	6	30.6
3	7.6	7	48.1
4	11.5		

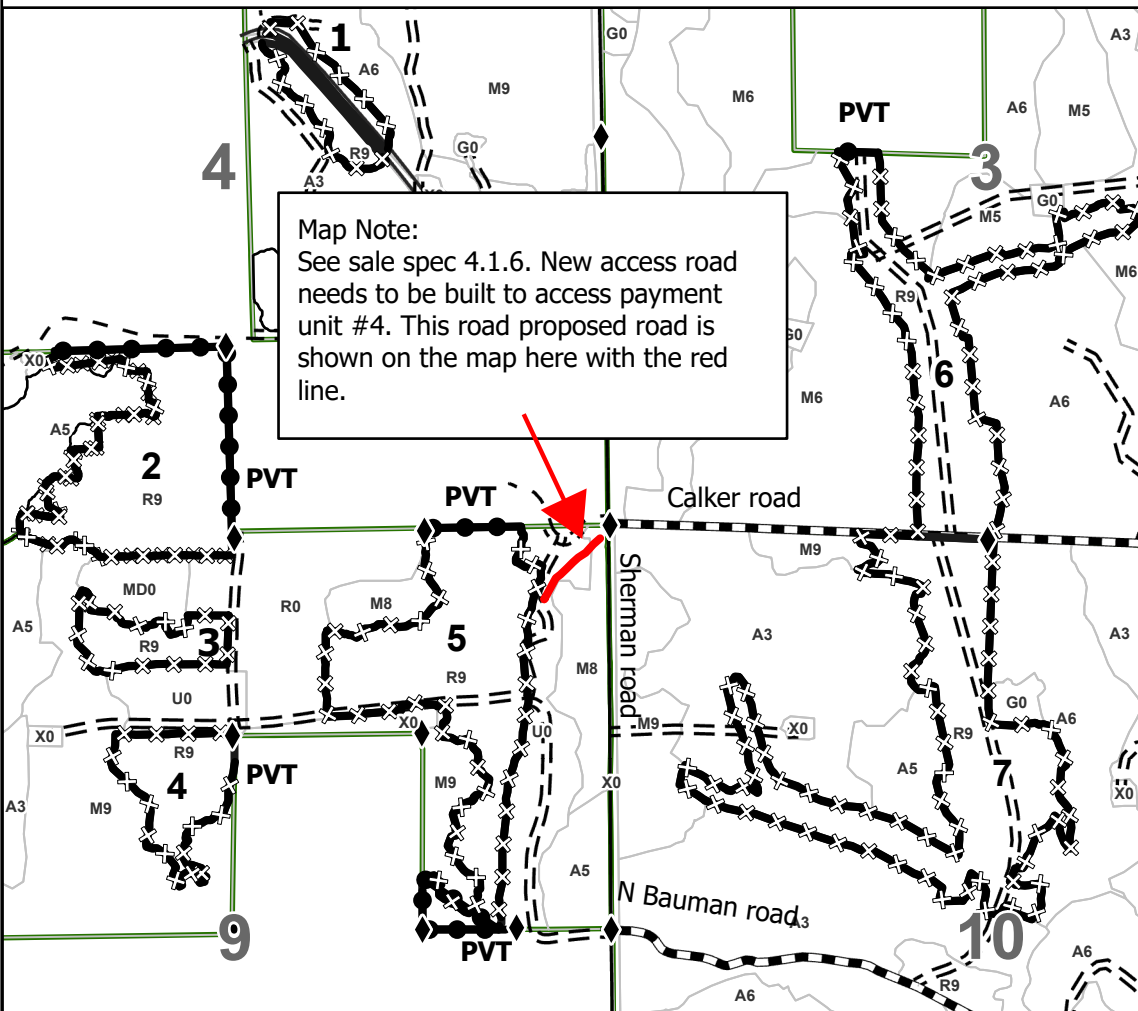
0 0.25 0.5 1 Miles

**Legend**

- Sale Boundary
- Against State (Unpainted)
- Against State (Cover Type Change)
- Private Line (Blue)
- Primary Forest Road
- Forest Access Route
- Administrative Access Only
- Paved Road
- Government Gravel/Dirt
- Private Gravel/Dirt
- Recreational Trails
- Field Grade Corner

**Map Note:**

See sale spec 4.1.6. New access road needs to be built to access payment unit #4. This road proposed road is shown on the map here with the red line.



Use QR Code to open Map in App

