



TIMBER SALE MAP

This information provided by authority of Part 525, 1994 PA 451, as amended.

Sale Number

72-629-24

Date

01/22/2025

Forest Management Unit

Grayling Mgt Unit

County

Crawford

Mapped By: Porteous

Cruised By: Porteous

Scale

1:10,000

Page

1

Of

1

Township

27N

Range

04W

Section(s) and

Subdivision(s) **Sec. 33 E1/2NW,W1/2NE;**

Cover Type

A = Aspen	J = Jack Pine	O = Oak	U = Upland Brush
B = Paper Birch	K = Rock	P = Lowland Poplar	UM = Upland Mix Forest
C = Cedar	L = Lowland Brush	Q = Mixed Swamp Conifer	V = Bog or Marsh
D = Treed Bog	LM = Lowland Mix Forest	R = Red Pine	W = White Pine
E = Swamp Hardwoods	M = Maple, Beech, Birch	S = Black Spruce	X = Non Stocked
F = Spruce/Fir	MC = Mixed Conifer	T = Tamarack	Y = Sand
G = Grass	MD = Mixed Deciduous		Z = Water
H = Hemlock	N = Marsh		

Density

0 = Non Stocked	5 = Pole Timber Medium
1 = Seedling Sapling Poor	6 = Pole Timber Well
2 = Seedling Sapling Medium	7 = Saw Timber Poor
3 = Seedling Sapling Well	8 = Saw Timber Medium
4 = Pole Timber Poor	9 = Saw Timber Well

**Payment Unit
Number**

Acres

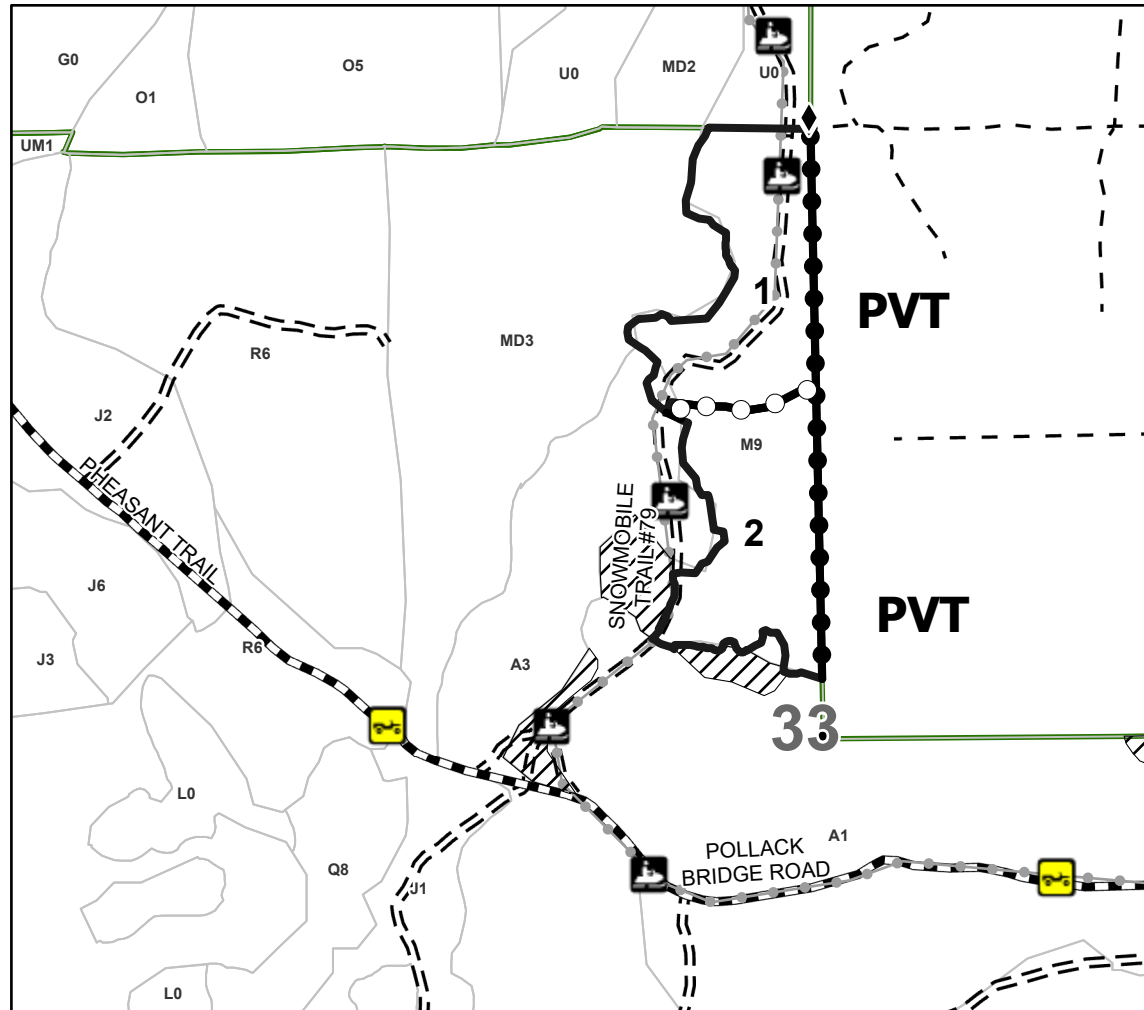
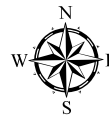

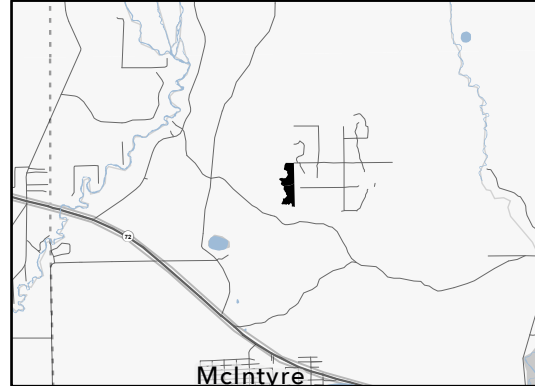
1	14.8
2	14.1

**Runamok
Lodge Mix**

Cmpt 180

28.8 Acres

Locator Map 1:125,000



Legend

- Against State (Red)
- Private Line (Blue)
- Payment Unit (Yellow)
- Retention Areas
- Forest Access Route
- Government Gravel/Dirt
- Private Gravel/Dirt
- Recreational Trails
- ORV Route
- Snowmobile
- Survey Corner

Use QR Code to
open Map in App

