

## TIMBER SALE MAP

This information provided by authority of Part 525, 1994 PA 451, as amended.

Sale Number

**32-006-26**

Date

05/02/2025

Forest Management Unit		County	Mapped By: Matt Yeo	Scale 1:15,840	Page 1	Of 1
Gwinn Mgt Unit		Marquette	Cruised By: TBD			
Township 43N	Range 26W	Section(s) and Subdivision(s) Sec. 4 E1/2NW,W1/2NE,E1/2SW,N1/2SE; Sec. 4 SWSE;				

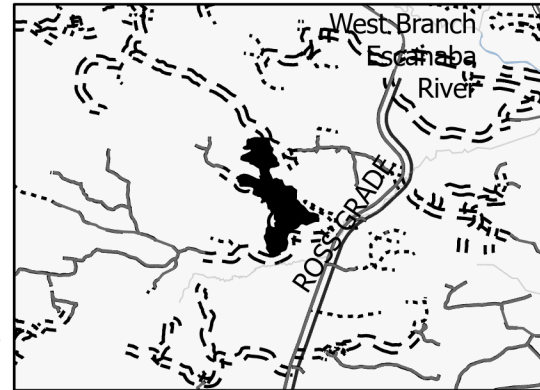
## Cover Type

A = Aspen	J = Jack Pine	O = Oak	U = Upland Brush
B = Paper Birch	K = Rock	P = Lowland Poplar	UM = Upland Mix Forest
C = Cedar	L = Lowland Brush	Q = Mixed Swamp Conifer	V = Bog or Marsh
D = Treed Bog	LM = Lowland Mix Forest	R = Red Pine	W = White Pine
E = Swamp Hardwoods	M = Maple, Beech, Birch	S = Black Spruce	X = Non Stocked
F = Spruce/Fir	MC = Mixed Conifer	T = Tamarack	Y = Sand
G = Grass	MD = Mixed Deciduous		Z = Water
H = Hemlock	N = Marsh		

## Density

0 = Non Stocked	5 = Pole Timber Medium
1 = Seedling Sapling Poor	6 = Pole Timber Well
2 = Seedling Sapling Medium	7 = Saw Timber Poor
3 = Seedling Sapling Well	8 = Saw Timber Medium
4 = Pole Timber Poor	9 = Saw Timber Well

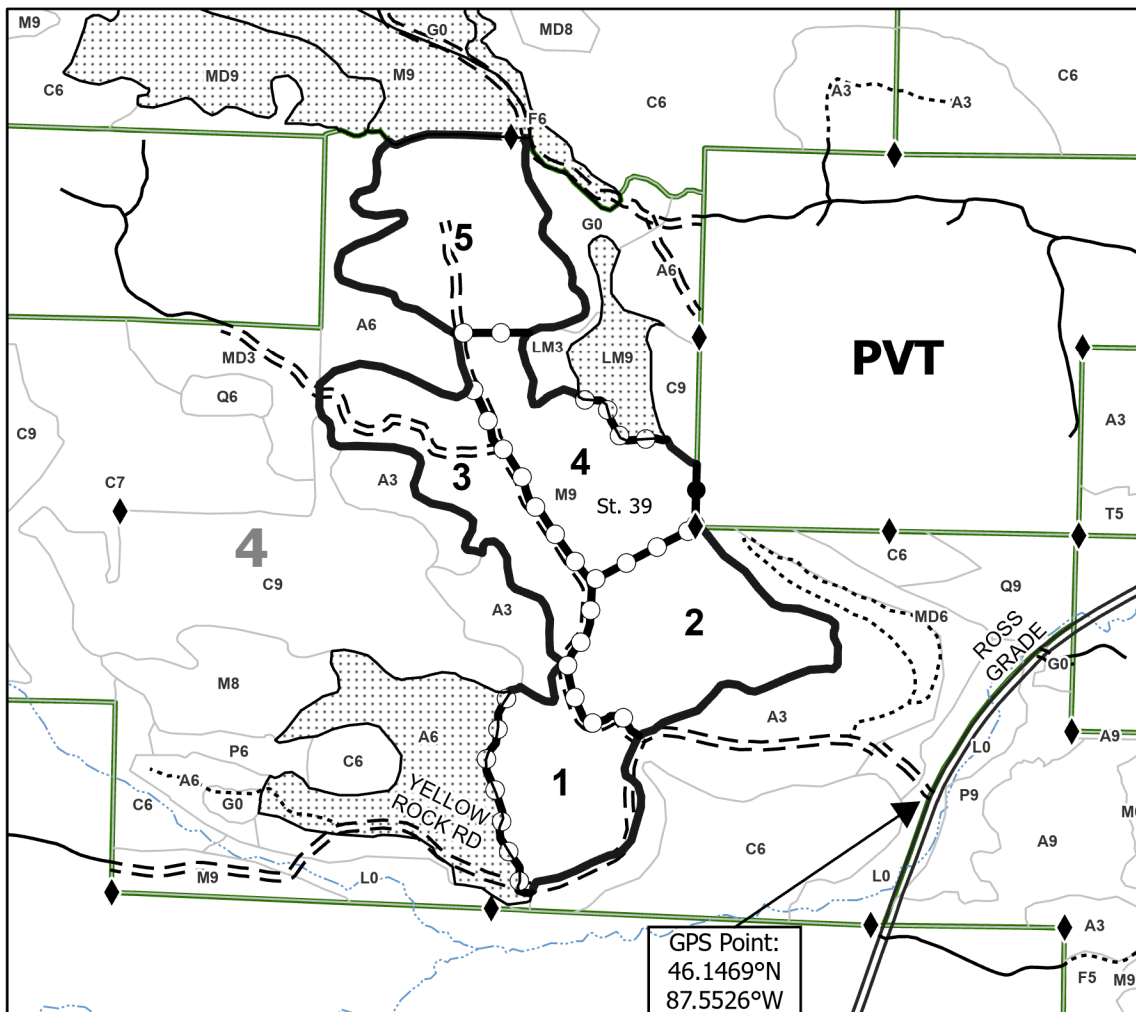

## Locator Map 1:100,000













## Comp 61 Contract Marking

# 155.8 Acres

Payment Unit Number	Acres
1	24.6
2	35.6
3	28.4
4	30.5
5	36.8



## Legend

-  Payment Unit
-  Against State (Red)
-  Private Line (Blue)
-  Payment Unit (Yellow)
-  Primary Forest Road
-  Forest Access Route
-  Administrative Access Only
-  Private Road
-  Survey Grade Corner
-  Nearby Timber Sale

Use QR Code to  
open Map in App

