

**TIMBER SALE MAP**

This information provided by authority of Part 525, 1994 PA 451, as amended.

Sale Number

**45-116-24**

Date

**09/11/2024**

Forest Management Unit

Sault Ste Marie Mgt Unit

County

Mackinac

Mapped By: Gabler

Cruised By: Plato

Scale

1:20,000

Page

1

Of

1

Township

43N / 44N

Range

08W

Section(s) and

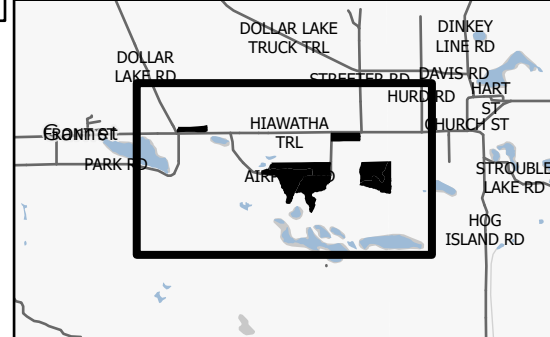
Subdivision(s) Sec. 1 W1/2NW,NWSW; Sec. 2 S1/2NW,NENE,S1/2NE,NESW,NWSE; Sec. 34 SESW,SWSE;

**Cover Type**

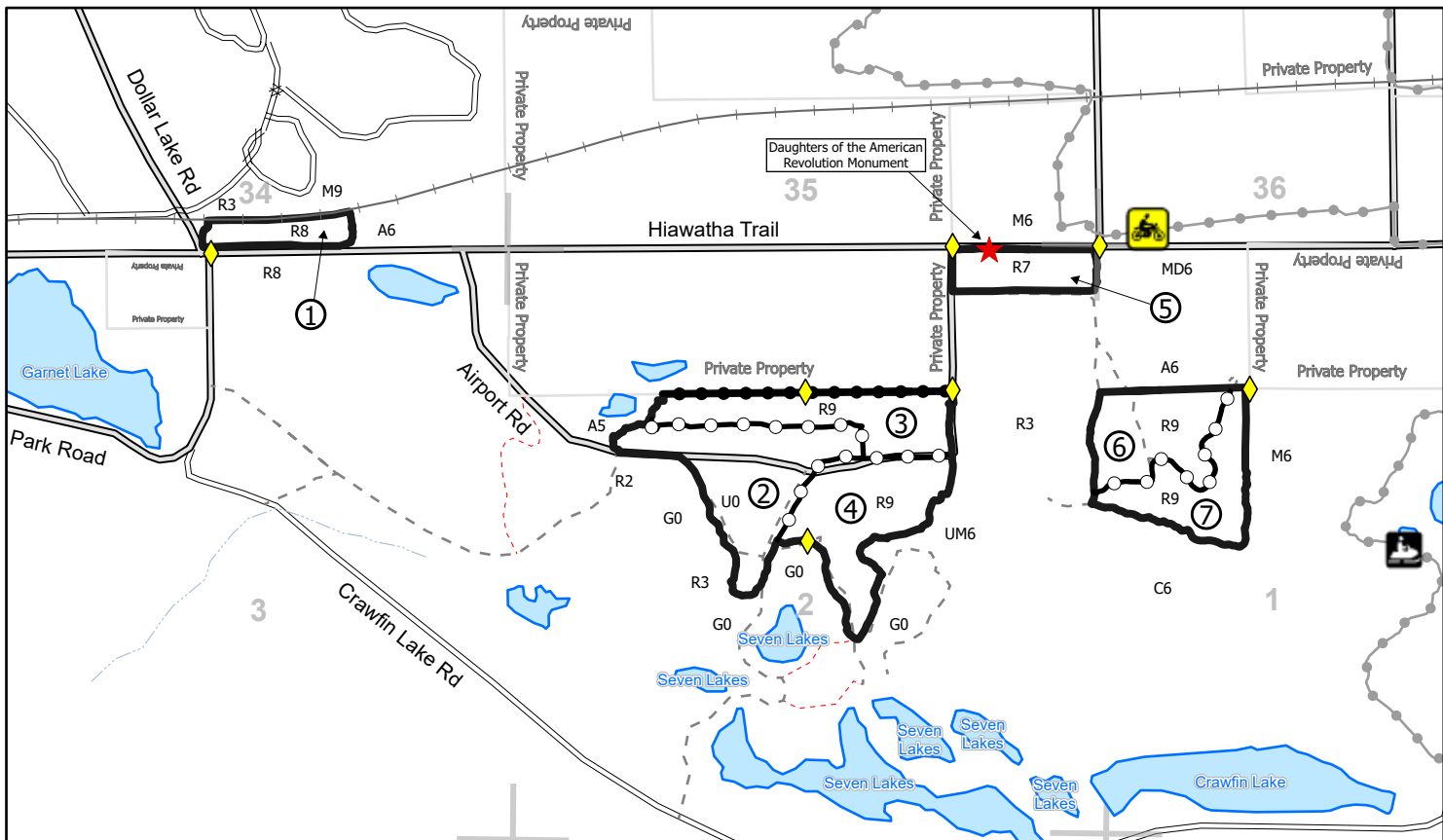
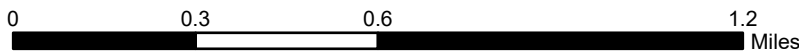
A = Aspen	J = Jack Pine	O = Oak	U = Upland Brush
B = Paper Birch	K = Rock	P = Lowland Poplar	UM = Upland Mix Forest
C = Cedar	L = Lowland Brush	Q = Mixed Swamp Conifer	V = Bog or Marsh
D = Treed Bog	LM = Lowland Mix Forest	R = Red Pine	W = White Pine
E = Swamp Hardwoods	M = Maple, Beech, Birch	S = Black Spruce	X = Non Stocked
F = Spruce/Fir	MC = Mixed Conifer	T = Tamarack	Y = Sand
G = Grass	MD = Mixed Deciduous	Z = Water	
H = Hemlock	N = Marsh		

**Density**

0 = Non Stocked	5 = Pole Timber Medium
1 = Seedling Sapling Poor	6 = Pole Timber Well
2 = Seedling Sapling Medium	7 = Saw Timber Poor
3 = Seedling Sapling Well	8 = Saw Timber Medium
4 = Pole Timber Poor	9 = Saw Timber Well

**Locator Map (1:100,000)**

PU #	Acres	PU #	Acres
1	7.4	5	10.9
2	31.6	6	19.5
3	22.8	7	18.3
4	27.2		

**Weather Station Pine****137.7 Acres****Legend**

— Against State (Red)	- - - Forest Access Road	— Private Property Boundary	◆ Survey Corners
—○— Payment Unit (Purple)	— Secondary Forest Road	— Active Railroad	— MIRIS Section Corner
— Private Line (Blue)	- - - Administrative Access	— Intermittent Stream	■ Lakes and Rivers
— Recreational Trail	— Non-DNR Road	★ DNR Monument	

Use QR Code to open Map in App

