



TIMBER SALE MAP

This information provided by authority of Part 525, 1994 PA 451, as amended.

Sale Number

53-031-25

Date

09/19/2025

Forest Management Unit

County

Mapped By: Mittig

Scale

1:11,000

Page

1

Of

1

Pigeon River Country Mgt Unit

Otsego

Cruised By: Rekowski

Township

32N

Range

01W

Section(s) and

Subdivision(s) **Sec. 23 SENW,SWNE,E1/2SW,NWSE,S1/2SE; Sec. 26 N1/2NE;**

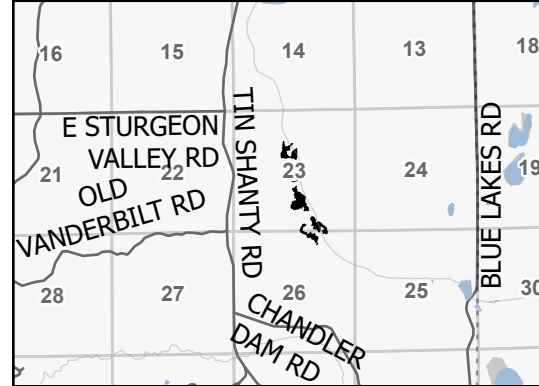
Cover Type

A = Aspen	J = Jack Pine	O = Oak	U = Upland Brush
B = Paper Birch	K = Rock	P = Lowland Poplar	UM = Upland Mix Forest
C = Cedar	L = Lowland Brush	Q = Mixed Swamp Conifer	V = Bog or Marsh
D = Treed Bog	LM = Lowland Mix Forest	R = Red Pine	W = White Pine
E = Swamp Hardwoods	M = Maple, Beech, Birch	S = Black Spruce	X = Non Stocked
F = Spruce/Fir	MC = Mixed Conifer	T = Tamarack	Y = Sand
G = Grass	MD = Mixed Deciduous	Z = Water	
H = Hemlock	N = Marsh		

Density

0 = Non Stocked	5 = Pole Timber Medium
1 = Seedling Sapling Poor	6 = Pole Timber Well
2 = Seedling Sapling Medium	7 = Saw Timber Poor
3 = Seedling Sapling Well	8 = Saw Timber Medium
4 = Pole Timber Poor	9 = Saw Timber Well

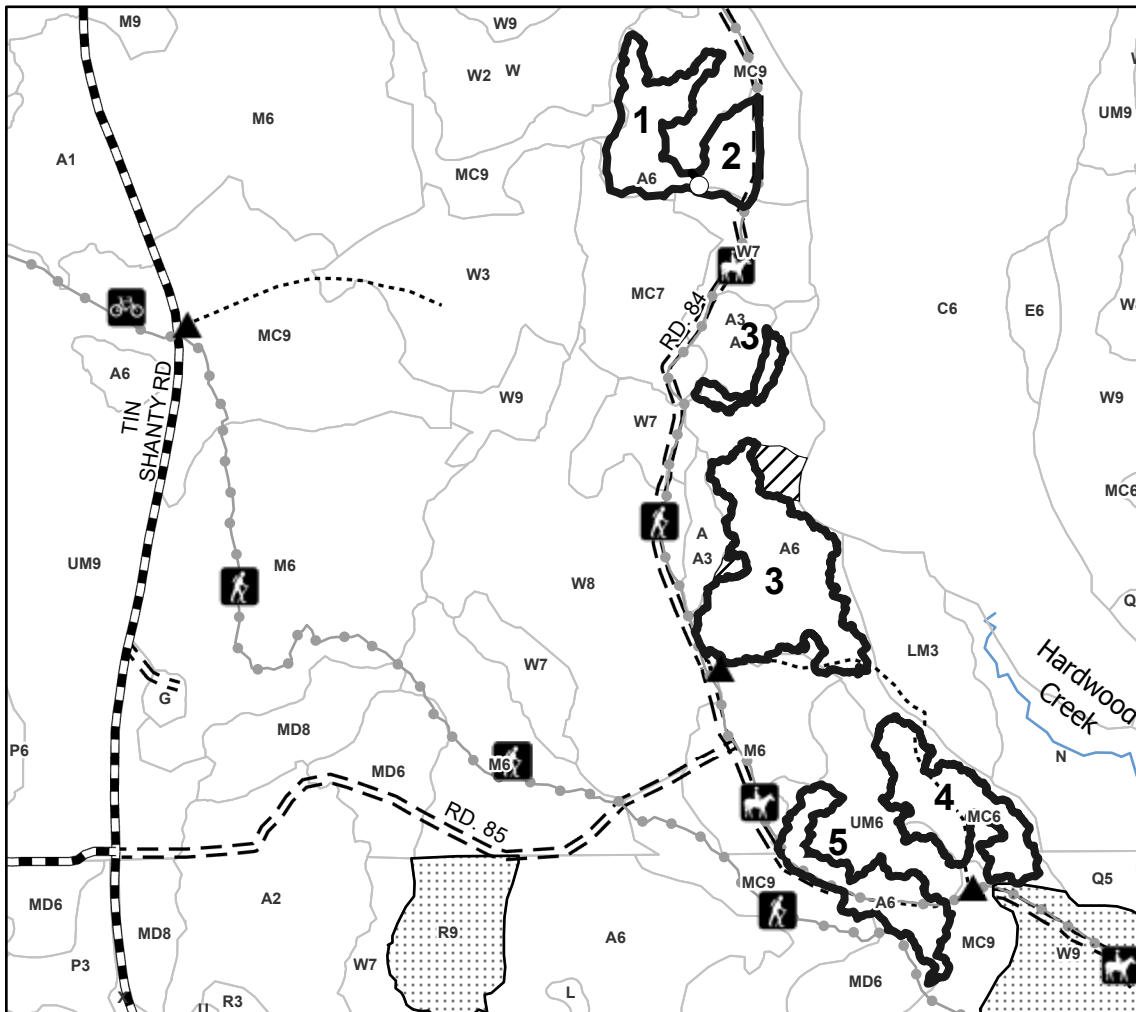

Locator Map 1:100,000



Payment Unit Number	Acres
1	4.7
2	2.5
3	11.6
4	6
5	4.9

Ice Stairstep Aspen

29.6 Acres



Legend

- Against State (Red)
- Payment Unit (Yellow)
- Stand
- Retention Areas
- Nearby Timber Sale
- Recreational Trails
- Forest Access Route
- Administrative Access Only
- Government Gravel/Dirt
- Berm

Use QR Code to open Map in App

