

**TIMBER SALE MAP**

This information provided by authority of Part 525, 1994 PA 451, as amended.

Sale Number

**45-013-25**

Date

**09/18/2025**

Forest Management Unit

County

Mapped By: Louis Radecki

Scale

Page

Of

Sault Ste Marie Mgt Unit

Chippewa

Cruised By: Louis Radecki

**1:20,000****1****1**Township  
41N / 42NRange  
06E

Section(s) and

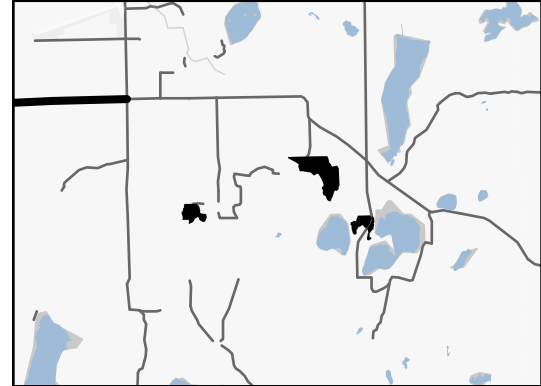
Subdivision(s) Sec. 31 SESW,SWSE; Sec. 32 NESW,W1/2SE; Sec. 4 NWNW; Sec. 5 NENE; Sec. 6 NENW,NWNE;

**Cover Type**

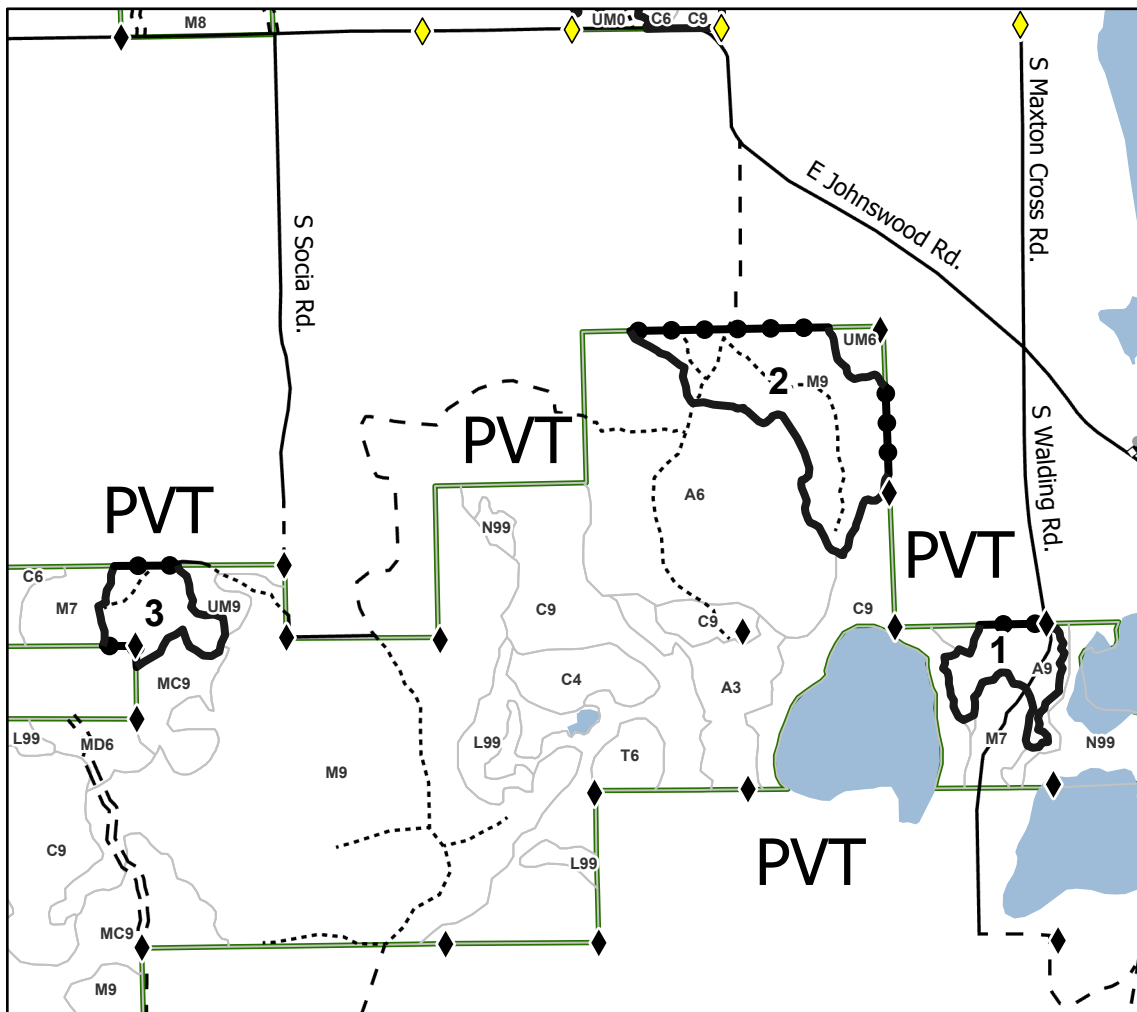

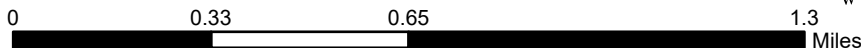
A = Aspen	J = Jack Pine	O = Oak	U = Upland Brush
B = Paper Birch	K = Rock	P = Lowland Poplar	UM = Upland Mix Forest
C = Cedar	L = Lowland Brush	Q = Mixed Swamp Conifer	V = Bog or Marsh
D = Treed Bog	LM = Lowland Mix Forest	R = Red Pine	W = White Pine
E = Swamp Hardwoods	M = Maple, Beech, Birch	S = Black Spruce	X = Non Stocked
F = Spruce/Fir	MC = Mixed Conifer	T = Tamarack	Y = Sand
G = Grass	MD = Mixed Deciduous		Z = Water
H = Hemlock	N = Marsh		

**Density**

0 = Non Stocked	5 = Pole Timber Medium
1 = Seedling Sapling Poor	6 = Pole Timber Well
2 = Seedling Sapling Medium	7 = Saw Timber Poor
3 = Seedling Sapling Well	8 = Saw Timber Medium
4 = Pole Timber Poor	9 = Saw Timber Well

**Locator Map 1:100,000**

Payment Unit Number	Acres
1	12.7
2	43.1
3	14

**DI Backyard Boards****69.8 Acres****Legend**

- Against State (Red)
- Private Line (Blue)
- - - Forest Access Route
- ..... Administrative Access Only
- Paved Road
- Government Gravel/Dirt
- - - Private Gravel/Dirt
- ◆ Field Grade Corner
- ◆ Survey Grade Corner

Use QR Code to  
open Map in App