



TIMBER SALE MAP

This information provided by authority of Part 525, 1994 PA 451, as amended.

Sale Number 45-805-26	Date 03/20/2026	
Scale 1:20,000	Page 1	Of 1

Forest Management Unit Sault Ste Marie Mgt Unit	County Chippewa	Mapped By: Gabler
		Cruised By: DNR

Township 45N / 46N	Range 05W / 06W	Section(s) and Subdivision(s) SESW; Sec. 6 NENW,S1/2NW,W1/2NE,N1/2SW,SWSW; Sec. 7 NWNW; Sec. 1 NW,NE,SW,SE; Sec. 12 N1/2NW,NWNE; Sec. 2 E1/2NE; Sec. 31 SESW,SWSE; Sec. 35 SESE; Sec. 36
------------------------------	---------------------------	---

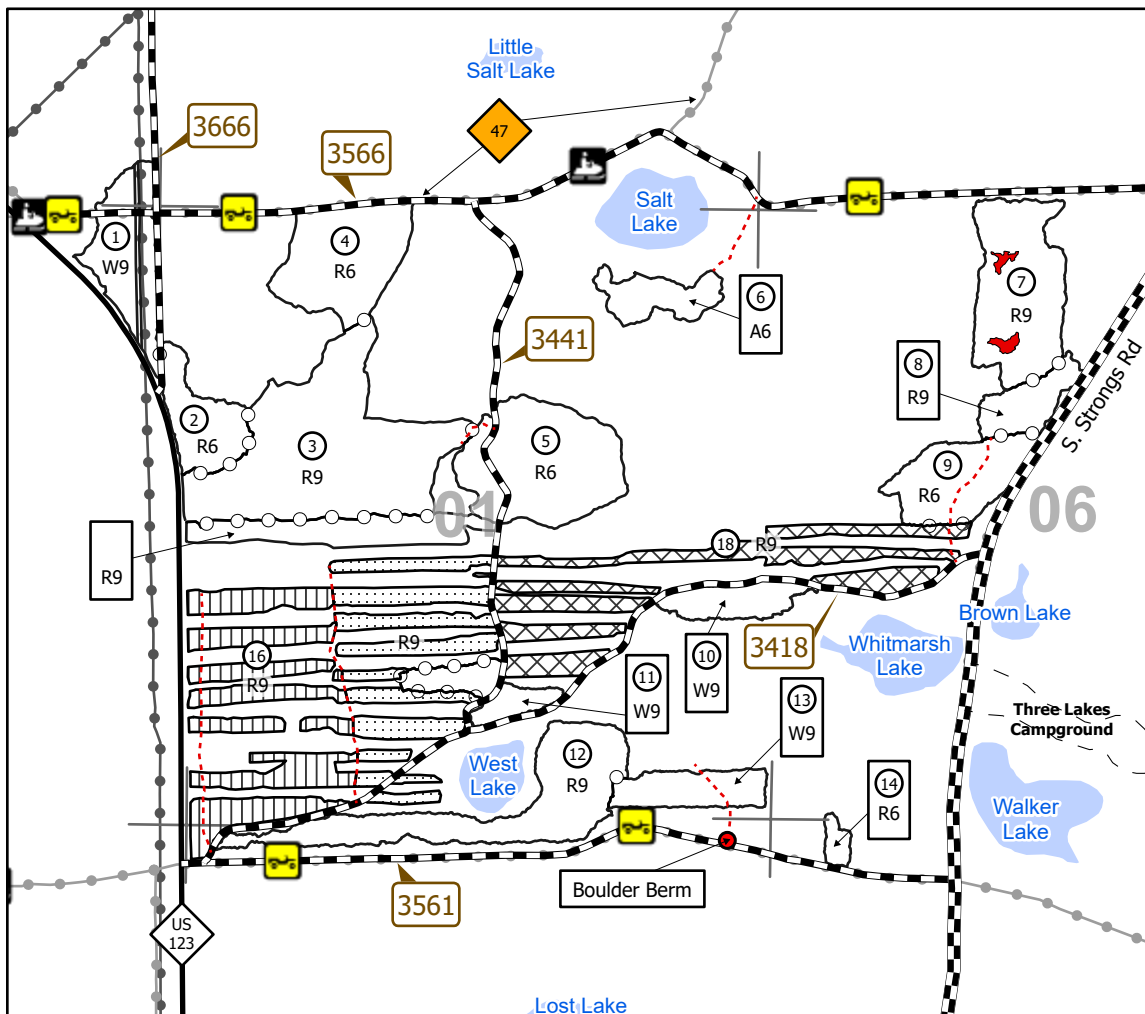

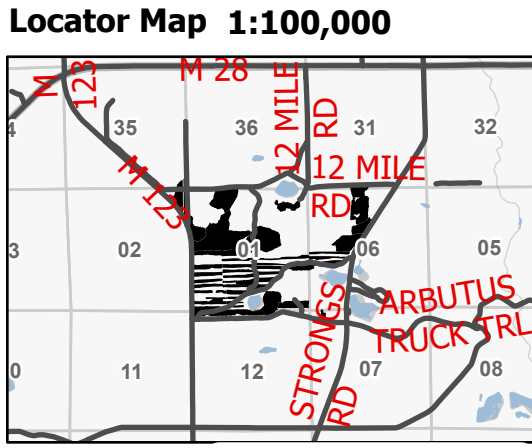
Cover Type			
A = Aspen	J = Jack Pine	O = Oak	U = Upland Brush
B = Paper Birch	K = Rock	P = Lowland Poplar	UM = Upland Mix Forest
C = Cedar	L = Lowland Brush	Q = Mixed Swamp Conifer	V = Bog or Marsh
D = Treed Bog	LM = Lowland Mix Forest	R = Red Pine	W = White Pine
E = Swamp Hardwoods	M = Maple, Beech, Birch	S = Black Spruce	X = Non Stocked
F = Spruce/Fir	MC = Mixed Conifer	T = Tamarack	Y = Sand
G = Grass	MD = Mixed Deciduous	Z = Water	
H = Hemlock	N = Marsh		

Density	
0 = Non Stocked	5 = Pole Timber Medium
1 = Seedling Sapling Poor	6 = Pole Timber Well
2 = Seedling Sapling Medium	7 = Saw Timber Poor
3 = Seedling Sapling Well	8 = Saw Timber Medium
4 = Pole Timber Poor	9 = Saw Timber Well

Payment Unit Number	Acres	Payment Unit Number	Acres	Payment Unit Number	Acres
1	15	7	24.2	13	9.2
2	11.2	8	7.5	14	1.8
3	51.1	9	15.7	15	13.1
4	21.2	10	8	16	36.2
5	29	11	8.5	17	28.1
6	7.7	12	28.5	18	31.5

**GNA2
Walleye**

347.5 Acres



Legend	
[Red Box]	Retention Area
[Dotted Box]	Payment Unit 16 (Unpainted)
[Dotted Box]	Payment Unit 17 (Unpainted)
[Cross-hatched Box]	Payment Unit 18 (Unpainted)
[Blue Box]	Lakes and Rivers
[Orange Line]	Against USFS (Orange)
[Orange Circle]	Payment Unit (Orange)
[Thick Black Line]	US-123
[Dashed Black Line]	USFS Road - Open
[Dashed Black Line]	S. Strongs Rd
[Red Dotted Line]	Temporary Forest Access Routes
[Dashed Black Line]	Three Lakes Campground Access
[Grey Line]	MIRIS Corners
[Red Circle]	Boulder Berm
[Grey Circle]	Recreation Trails
[Black Circle]	Electric

Use QR Code to open Map in App

