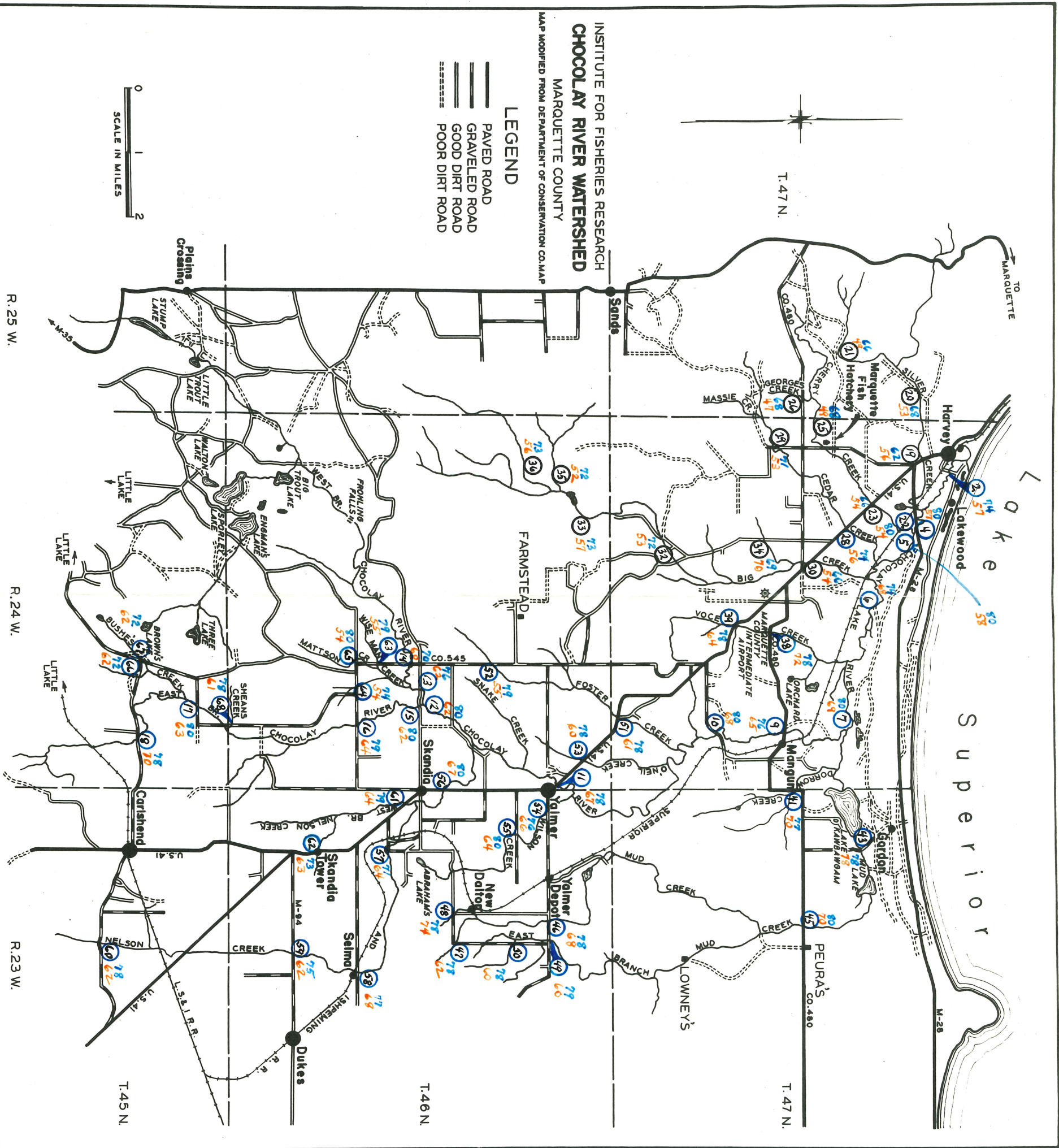


INSTITUTE FOR FISHERIES RESEARCH
CHOCOLAY RIVER WATERSHED

MARQUETTE COUNTY
MAP MODIFIED FROM DEPARTMENT OF CONSERVATION CO. MAP

- LEGEND
- PAVED ROAD
 - GRAVELED ROAD
 - GOOD DIRT ROAD
 - POOR DIRT ROAD

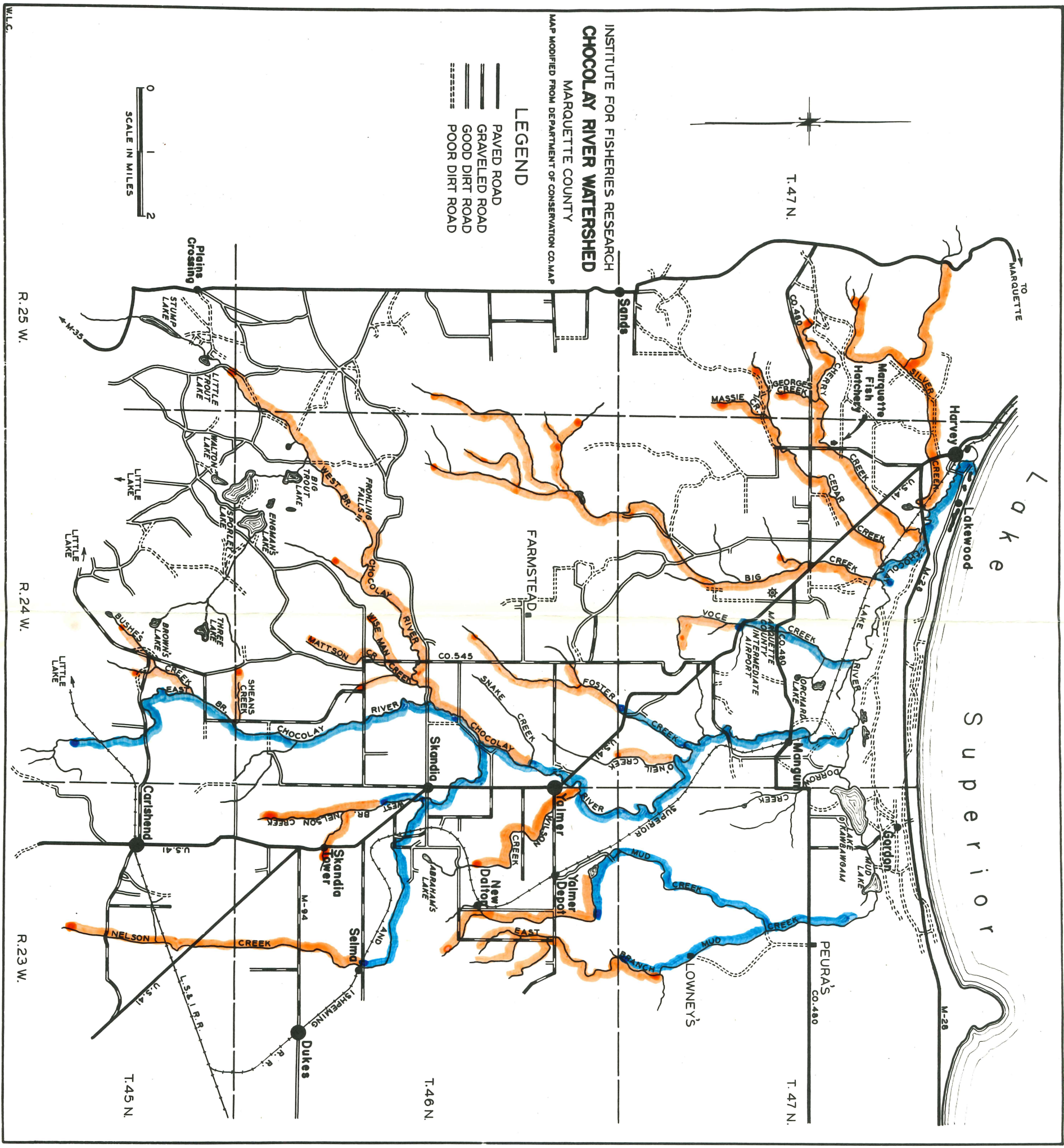
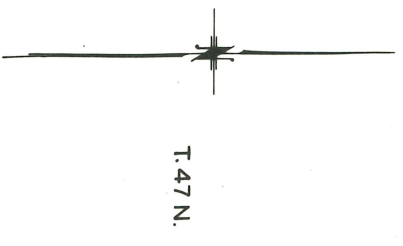


W.L.C.

INSTITUTE FOR FISHERIES RESEARCH
CHOCOLAY RIVER WATERSHED

MARQUETTE COUNTY
MAP MODIFIED FROM DEPARTMENT OF CONSERVATION CO. MAP

- LEGEND
- PAVED ROAD
 - GRAVELED ROAD
 - GOOD DIRT ROAD
 - POOR DIRT ROAD



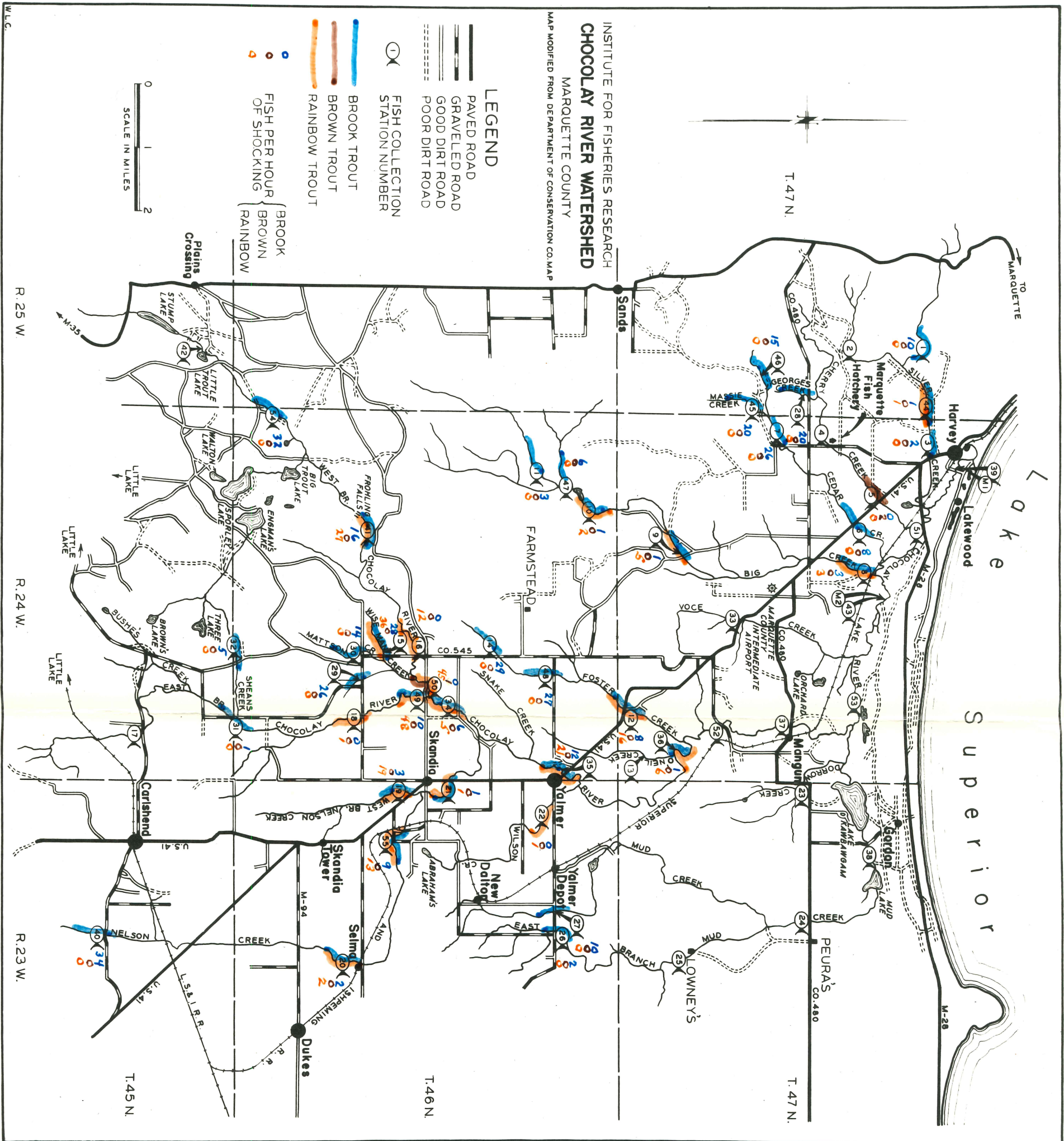
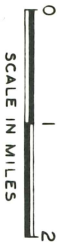
W.L.C.

INSTITUTE FOR FISHERIES RESEARCH
CHOCOLAY RIVER WATERSHED

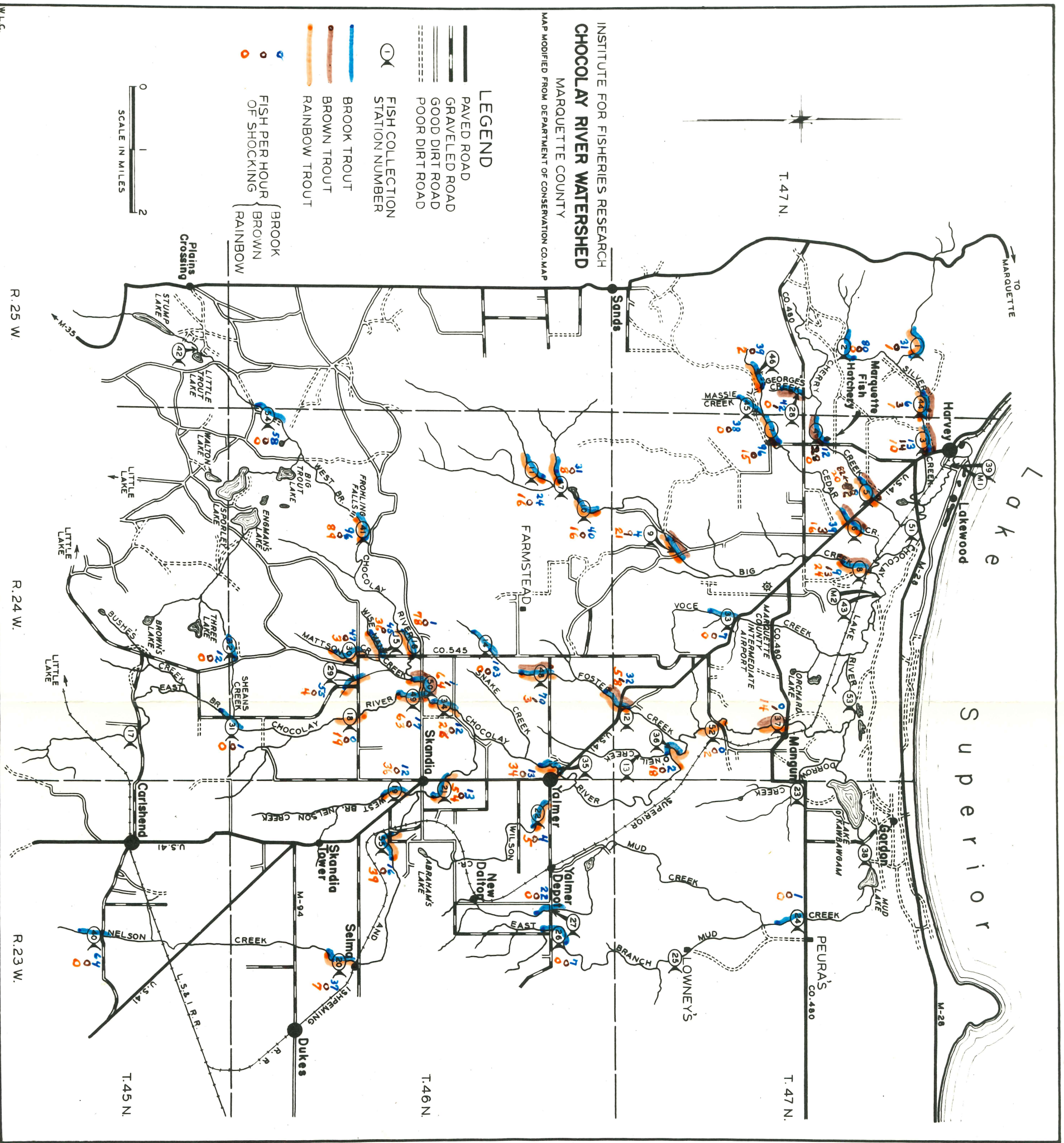
MARQUETTE COUNTY
 MAP MODIFIED FROM DEPARTMENT OF CONSERVATION CO. MAP

LEGEND

- PAVED ROAD
- GRAVELED ROAD
- GOOD DIRT ROAD
- POOR DIRT ROAD
- FISH COLLECTION STATION NUMBER
- BROOK TROUT
- BROWN TROUT
- RAINBOW TROUT
- FISH PER HOUR OF SHOCKING
- BROOK BROWN RAINBOW



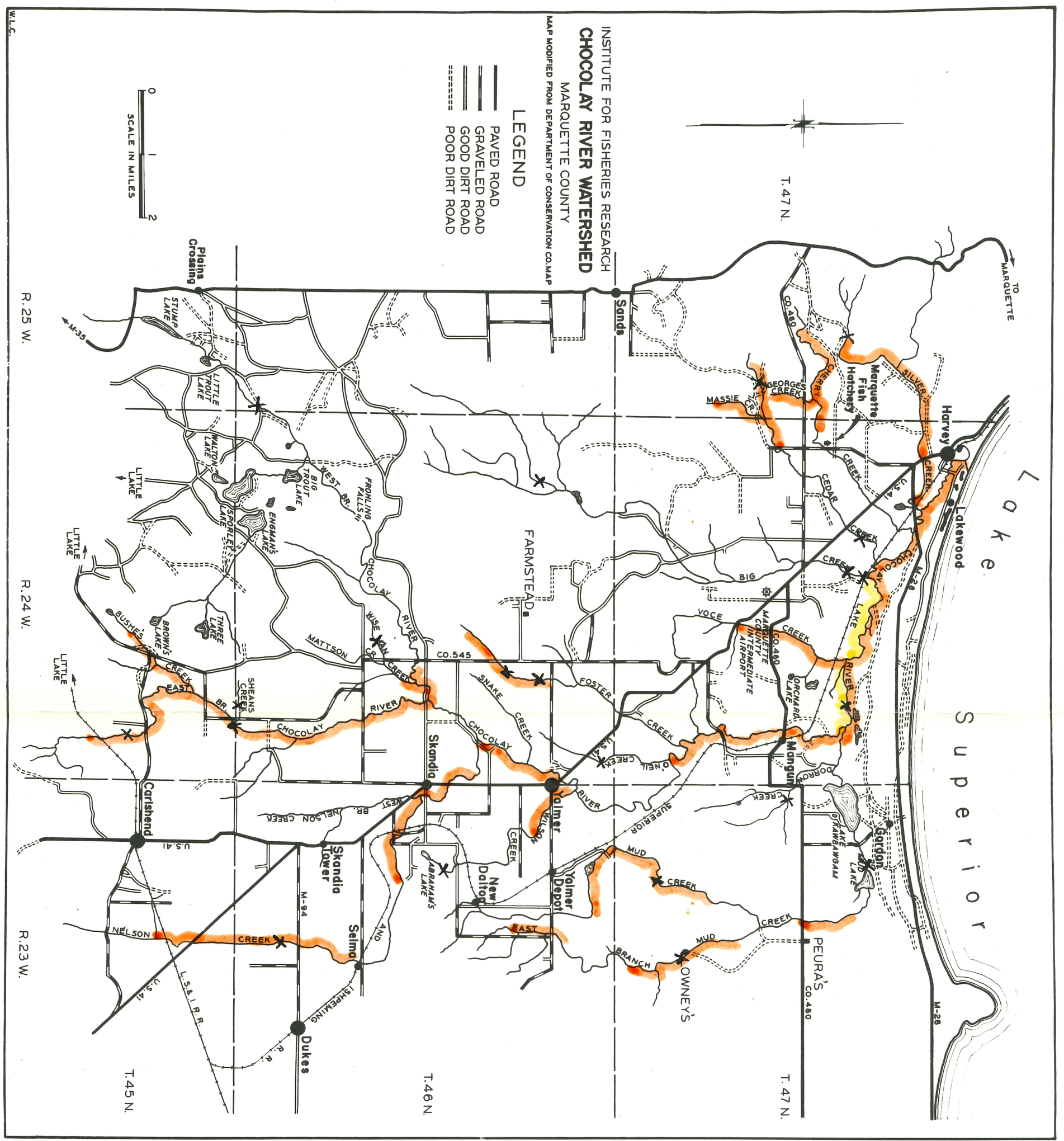
W.L.C.



INSTITUTE FOR FISHERIES RESEARCH
CHOCOLAY RIVER WATERSHED

MARQUETTE COUNTY
MAP MODIFIED FROM DEPARTMENT OF CONSERVATION CO. MAP

- LEGEND
- PAVED ROAD
 - GRAVELED ROAD
 - GOOD DIRT ROAD
 - POOR DIRT ROAD



W.L.C.