



Compartment Review Presentation

Gaylord Forest Management Unit

Compartment 52179

Entry Year 2021

Acreage: 1,319

County Cheboygan

Management Area: Cheboygan Lake Plain

Revision Date: 2019-07-24

Stand Examiner: John Scheele

Legal Description:

T36 - R1W Sections 20, 28, 30, 31, and 33

Identified Planning Goals:

To provide for the protection, integrated management and responsible use of a healthy, productive and undiminished forest resource base for the social, recreational, environmental and economic benefit of the State of Michigan.

Soil and topography:

Dominant soil type is Rubicon-East Lake Association. The compartment consist of level to rolling terrain.

Ownership Patterns, Development, and Land Use in and Around the Compartment:

State ownership is relative fragmented with moderately developed surrounding private ownership.

Unique Natural Features:

None.

Archeological, Historical, and Cultural Features:

No known occurrences at this time.

Special Management Designations or Considerations:

Red Shouldered Hawk has been documented in the compartment.

Watershed and Fisheries Considerations:

None at this time.

Wildlife Habitat Considerations:

Treatments in this compartment will maintain age class diversity in aspen while creating early successional habitat benefiting white-tailed deer, Ruffed grouse, and American Woodcock. Some oak clumps and/or large crowned oak will be left where appropriate for hard mast. Openings are prescribed to be maintained and supplemented with hard and soft mast plantings benefiting white-tailed deer, grouse, wild turkey, and woodcock.

Mineral Resource and Development Concerns and/or Restrictions

Active sand/gravel pits are located approximately three miles to the northeast. There appears to be some sand & gravel potential within the compartment but there is also abundant clay in this area. There does not appear to be any potential for limestone development in this area. The compartment is several miles from the nearest current or past oil and gas production, and there is no known oil and gas potential. There is no known metallic mineral potential in this part of the state.

Vehicle Access:

Access is good throughout the compartment.

Survey Needs:

None at this time.

Recreational Facilities and Opportunities:

The north spur of the Shore to Shore Horse Trail and the Midland to Mackinaw Hiking Trail are within the compartment. Hunting and mushroom picking are additionally known opportunities within this compartment.

Fire Protection:

No major concerns due to the soil types and current cover type.

Additional Compartment Information:

The following reports from the Inventory are attached:

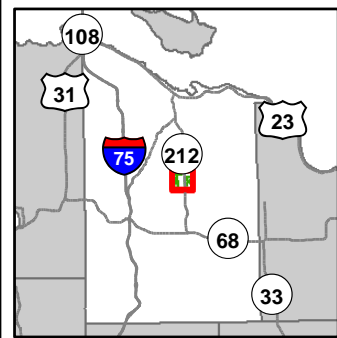
- Total Acres by Cover Type and Age Class**
- Cover Type by Harvest Method**
- Proposed Treatments – No Limiting Factors**
- Proposed Treatments – With Limiting Factors**
- Stand Details (Forested and Nonforested)**
- Dedicated and Proposed Special Conservation Areas**
- Site Condition Details**

The following information is displayed, where pertinent, on the attached compartment maps:

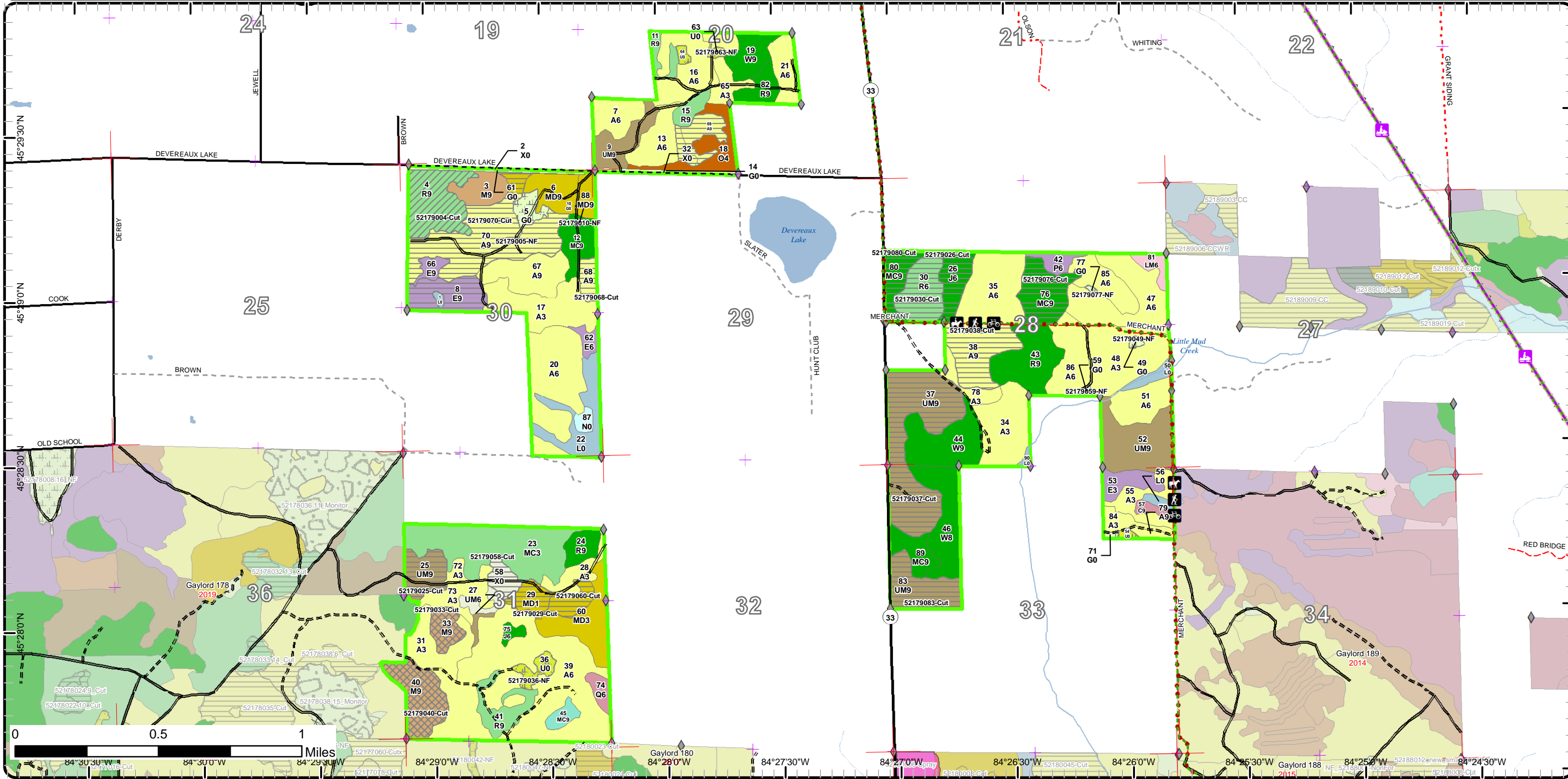
- Base feature information, stand boundaries, cover types, and numbers**
- Proposed treatments**
- Site condition boundaries**
- Details on the road access system**

Cover Type & Treatments Map

Compartment: 179
 T36N, R01W, Sec. 20, 28, 30, 31, 33
 County: Cheboygan
 Unit: Gaylord
 Mgmt Area: Cheboygan Lake Plain
 YOE: 2021
 Acres: 1,319 GIS Calculated
 Examiner: John Scheele
 Map Revised: 10/8/2019
 Map Phase: Post-Review

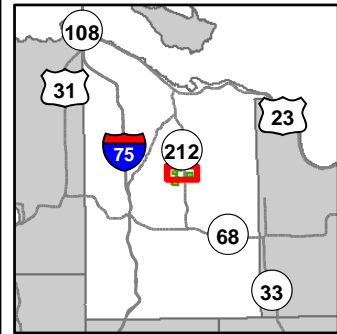


- Miris Corners
- + Remonumented Section Corners
- ◆ Field Grade Corners
- Counties
- DNR - Secondary Forest Road
- DNR - Forest Access Route
- Federal / State Highway
- Federal / State / County - Paved Road
- Federal / State - Dirt / Gravel Road
- County - Gravel Road
- County - Dirt Road (Seasonal)
- Private - Dirt / Gravel Road
- 🚶 Hiking Trails
- 🚲 Bike Trails
- 🐎 Horse Trails
- Designated Hiking Trails
- Designated Equestrian Trails
- Intermittent Stream
- Lake/Pond
- Perennial River
- Lakes and Rivers All
- Compartment Boundary
- Other Treatment - See Comments
- Selection (Group, Single Tree)
- Clearcut (w/Reserves)
- Thinning (Crown, Low, Systematic)
- 411 - Northern Hardwood
- 412 - Oak Types
- 413 - Aspen
- 419 - Mixed Upland Deciduous
- 421 - Planted Pines
- 422 - Natural Pines
- 429 - Mixed Upland Conifers
- 430 - Upland Mixed Forest
- 611 - Lowland Deciduous Forest
- 612 - Lowland Coniferous Forest
- 613 - Lowland Mixed Forest
- 122 - Roads/Parking Lot
- 310 - Herbaceous Openland
- 330 - Low Density Trees
- 622 - Lowland Shrub
- 623 - Emergent Wetland
- 790 - Other Bare/Sparingly Vegetated
- Lakes

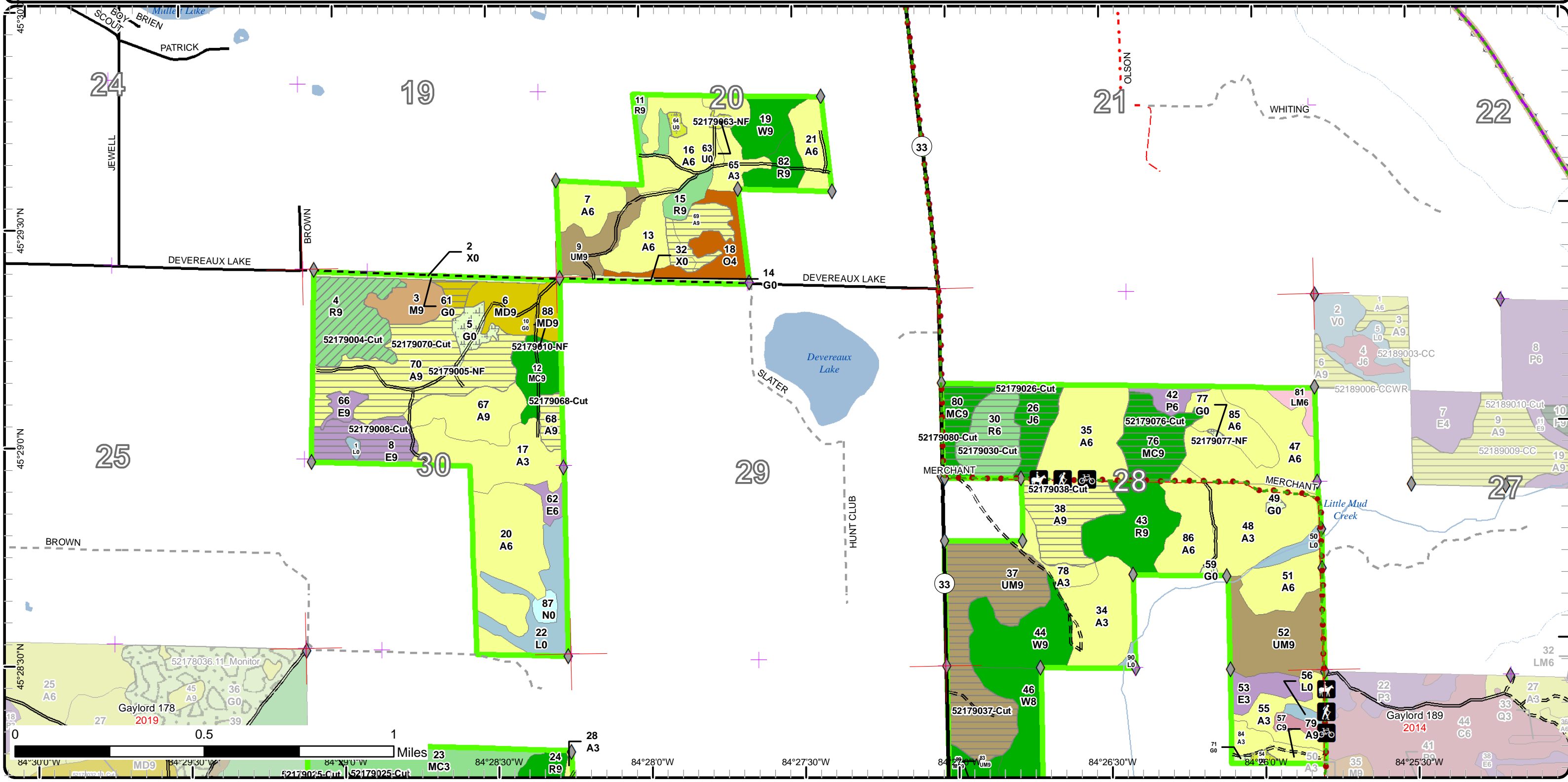


Cover Type & Treatments Map

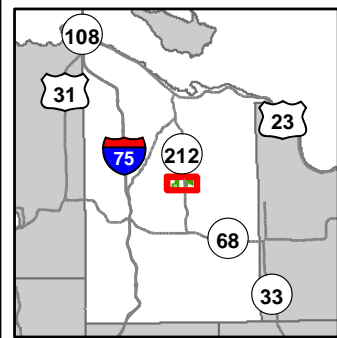
Compartment: 179
 T36N, R01W, Sec. 20, 28, 30, 31, 33
 County: Cheboygan
 Unit: Gaylord
 Mgmt Area: Cheboygan Lake Plain
 Plain
 YOE: 2021
 Acres: 1,319 GIS Calculated
 Examiner: John Scheele
 Map Revised: 10/8/2019
 Map Phase: Post-Review



- Miris Corners
- Remonumented Section Corners
- ◆ Field Grade Corners
- Counties
- DNR - Secondary Forest Road
- == DNR - Forest Access Route
- Federal / State Highway
- Federal / State / County - Paved Road
- - - Federal / State - Dirt / Gravel Road
- . - . County - Gravel Road
- - - County - Dirt Road (Seasonal)
- - - Private - Dirt / Gravel Road
- Hiking Trails
- Bike Trails
- Horse Trails
- Designated Hiking Trails
- Designated Bicycle Trails
- Designated Equestrian Trails
- Designated Snowmobile Trails
- Designated RailTrail
- Intermittent Stream
- Lake/Pond
- Perennial River
- Lakes and Rivers All
- Powerline
- Compartment Boundary
- Other Treatment - See Comments
- Clearcut (w/Reserves)
- Thinning (Crown, Low, Systematic)
- 411 - Northern Hardwood
- 412 - Oak Types
- 413 - Aspen
- 419 - Mixed Upland Deciduous
- 421 - Planted Pines
- 422 - Natural Pines
- 430 - Upland Mixed Forest
- 611 - Lowland Deciduous Forest
- 612 - Lowland Coniferous Forest
- 613 - Lowland Mixed Forest
- 122 - Roads/Parking Lot
- 310 - Herbaceous Openland
- 330 - Low Density Trees
- 622 - Lowland Shrub
- 623 - Emergent Wetland
- Lakes

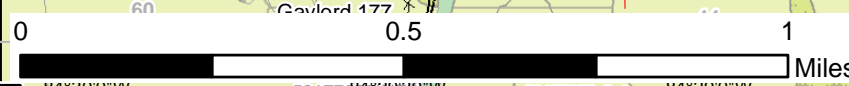
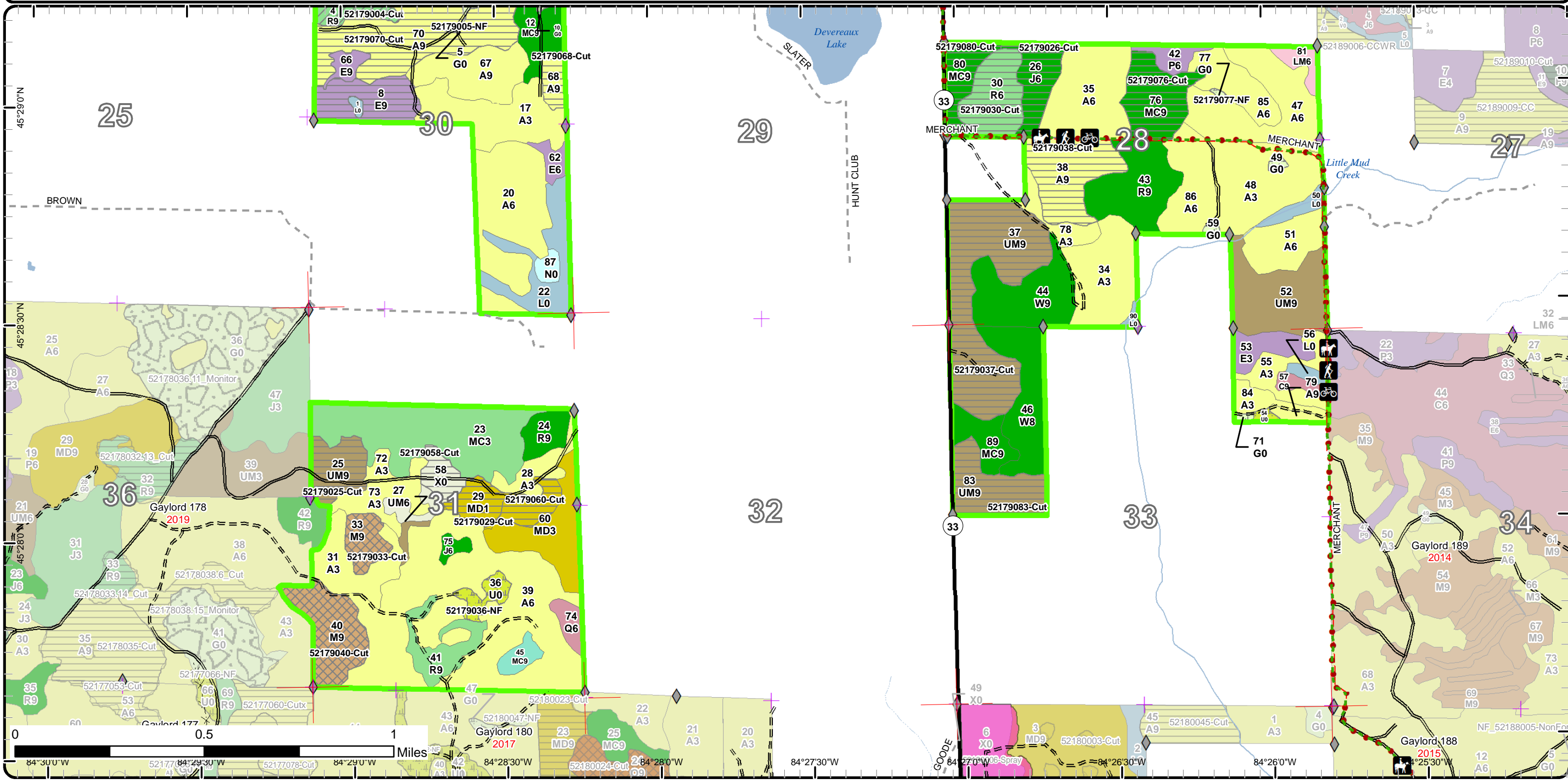


Cover Type & Treatments Map



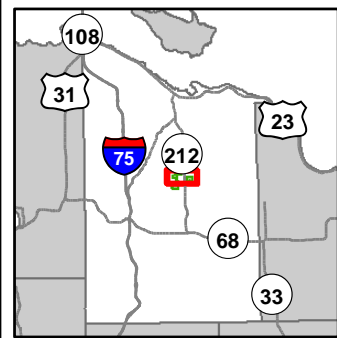
Compartment: 179
 T36N, R01W, Sec. 20, 28, 30, 31, 33
 County: Cheboygan
 Unit: Gaylord
 Mgmt Area: Cheboygan Lake Plain
 YOE: 2021
 Acres: 1,319 GIS Calculated
 Examiner: John Scheele
 Map Revised: 10/8/2019
 Map Phase: Post-Review

- Miris Corners
- Re monumented Section Corners
- Field Grade Corners
- Counties
- DNR - Secondary Forest Road
- DNR - Forest Access Route
- Federal / State Highway
- County - Dirt Road (Seasonal)
- Private - Dirt / Gravel Road
- Abandoned Railroads
- Hiking Trails
- Bike Trails
- Horse Trails
- Designated Hiking Trails
- Designated Equestrian Trails
- Intermittent Stream
- Lake/Pond
- Perennial River
- Lakes and Rivers All
- Compartment Boundary
- Other Treatment - See Comments
- Selection (Group, Single Tree)
- Clearcut (w/Reserves)
- 411 - Northern Hardwood
- 413 - Aspen
- 419 - Mixed Upland Deciduous
- 421 - Planted Pines
- 422 - Natural Pines
- 429 - Mixed Upland Conifers
- 430 - Upland Mixed Forest
- 611 - Lowland Deciduous Forest
- 612 - Lowland Coniferous Forest
- 613 - Lowland Mixed Forest
- 310 - Herbaceous Openland
- 330 - Low Density Trees
- 622 - Lowland Shrub
- 623 - Emergent Wetland
- 790 - Other Bare/Sparsely Vegetated
- Lakes



84°30'0"W 5217784°29'30"W 52177078-Cut 84°29'0"W 84°28'30"W 52180024-Cut 84°28'0"W 84°27'30"W 84°27'0"W 84°26'30"W 84°26'0"W

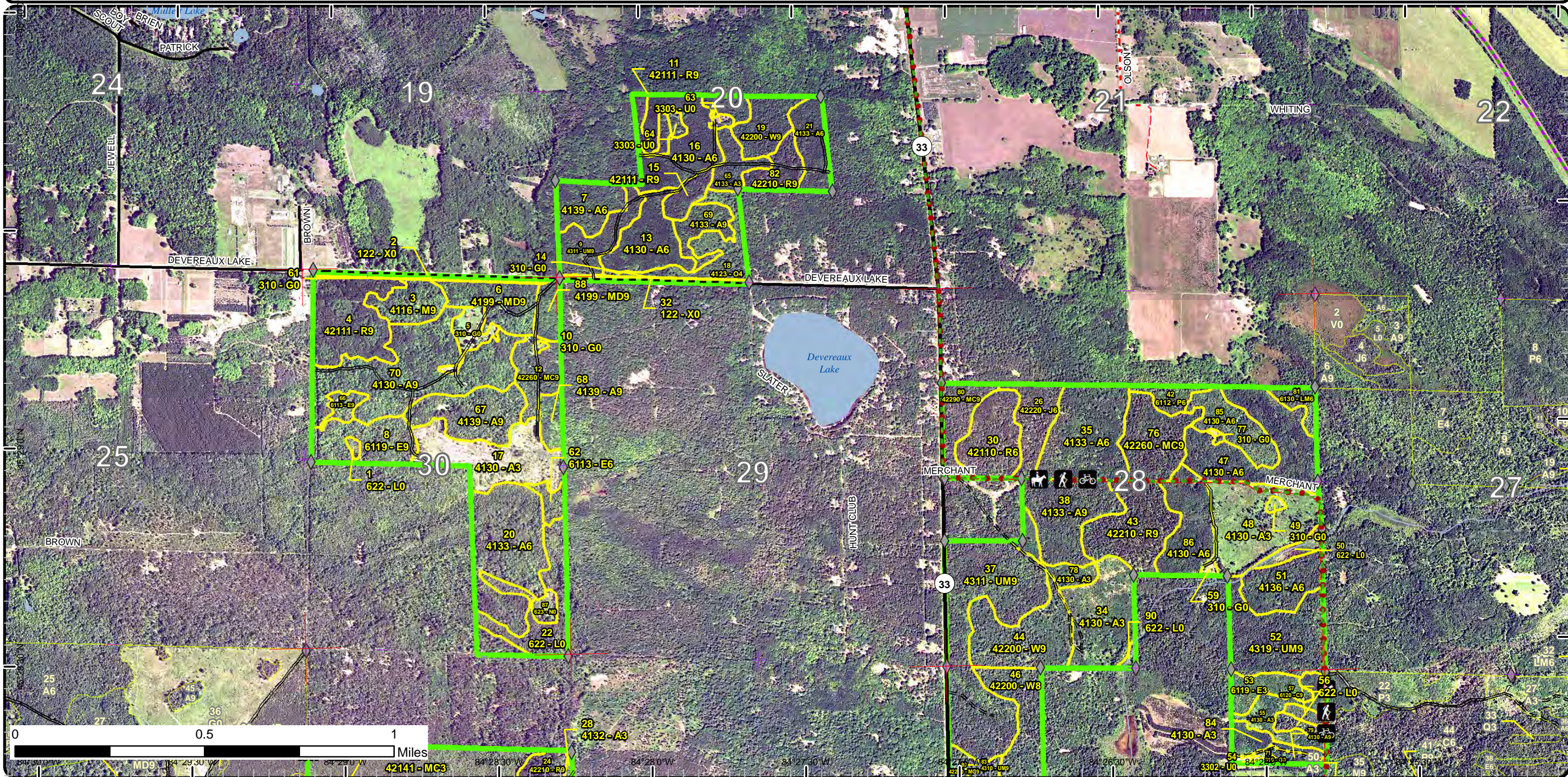
Stand Boundary Map



Compartment: 179
 T36N, R01W, Sec. 20, 28, 30, 31, 33
 County: Cheboygan
 Unit: Gaylord
 Mgmt Area: Cheboygan Lake Plain
 YOE: 2021
 Acres: 1,319 GIS Calculated
 Examiner: John Scheele
 Map Revised: 10/8/2019
 Map Phase: Post-Review

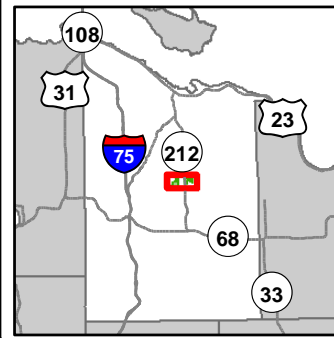
- Miris Corners
- + Remonumented Section Corners
- ◆ Field Grade Corners
- Counties
- DNR - Secondary Forest Road
- DNR - Forest Access Route
- Federal / State Highway
- Federal / State / County - Paved Road
- Federal / State - Dirt / Gravel Road
- County - Gravel Road
- County - Dirt Road (Seasonal)
- Private - Dirt / Gravel Road
- 🚶 Hiking Trails
- 🚲 Bike Trails
- 🐎 Horse Trails
- Designated Hiking Trails
- Designated Bicycle Trails
- Designated Equestrian Trails
- Designated Snowmobile Trails
- Designated RailTrail
- Intermittent Stream
- Lake/Pond
- Perennial River
- Lakes and Rivers All
- Powerline
- Compartment Boundary
- Stand Boundaries

- 411 - Northern Hardwood
- 412 - Oak Types
- 413 - Aspen
- 419 - Mixed Upland Deciduous
- 421 - Planted Pines
- 422 - Natural Pines
- 430 - Upland Mixed Forest
- 611 - Lowland Deciduous Forest
- 612 - Lowland Coniferous Forest
- 613 - Lowland Mixed Forest
- 122 - Roads/Parking Lot
- 310 - Herbaceous Openland
- 330 - Low Density Trees
- 622 - Lowland Shrub
- 623 - Emergent Wetland

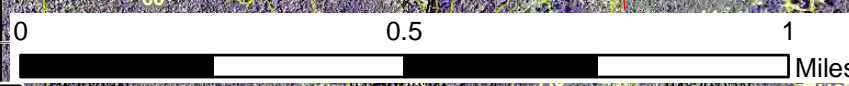
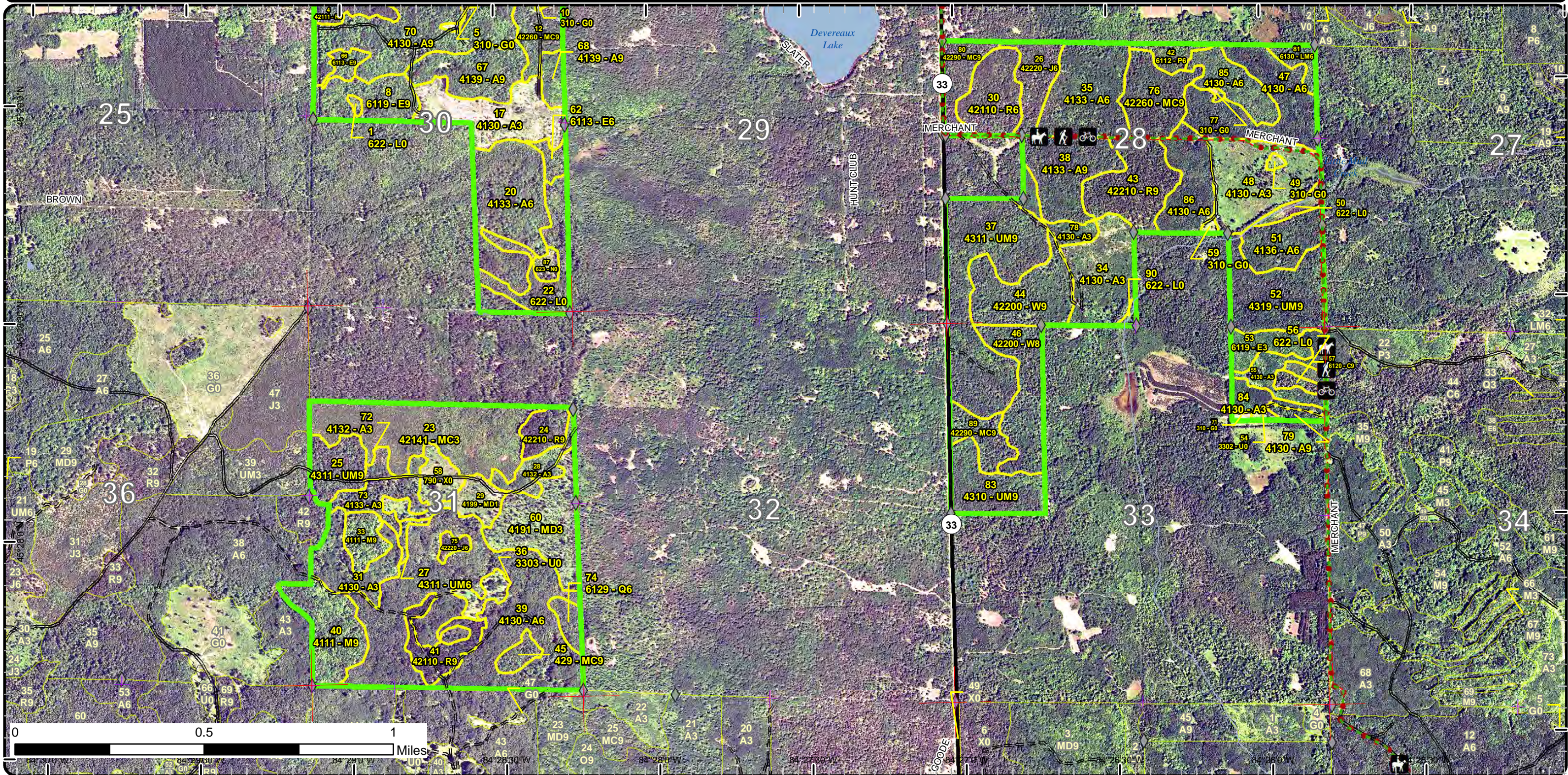


Stand Boundary Map

Compartment: 179
 T36N, R01W, Sec. 20, 28, 30, 31, 33
 County: Cheboygan
 Unit: Gaylord
 Mgmt Area: Cheboygan Lake Plain
 YOE: 2021
 Acres: 1,319 GIS Calculated
 Examiner: John Scheele
 Map Revised: 10/8/2019
 Map Phase: Post-Review

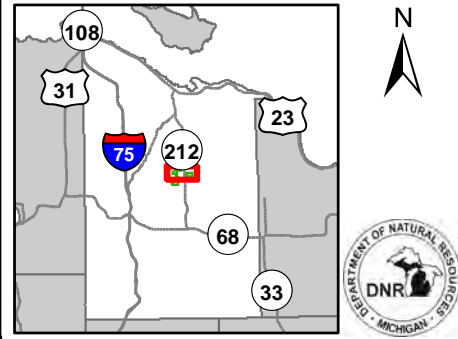


- Miris Corners
- Remonumented Section Corners
- Field Grade Corners
- Counties
- DNR - Secondary Forest Road
- DNR - Forest Access Route
- Federal / State Highway
- County - Dirt Road (Seasonal)
- Private - Dirt / Gravel Road
- Abandoned Railroads
- Hiking Trails
- Bike Trails
- Horse Trails
- Designated Hiking Trails
- Designated Equestrian Trails
- Intermittent Stream
- Lake/Pond
- Perennial River
- Lakes and Rivers All
- Compartment Boundary
- Stand Boundaries
- 429 - Mixed Upland Conifers
- 430 - Upland Mixed Forest
- 611 - Lowland Deciduous Forest
- 612 - Lowland Coniferous Forest
- 613 - Lowland Mixed Forest
- 310 - Herbaceous Openland
- 330 - Low Density Trees
- 622 - Lowland Shrub
- 623 - Emergent Wetland
- 790 - Other Bare/Sparsely Vegetated
- 411 - Northern Hardwood
- 413 - Aspen
- 419 - Mixed Upland Deciduous
- 421 - Planted Pines
- 422 - Natural Pines

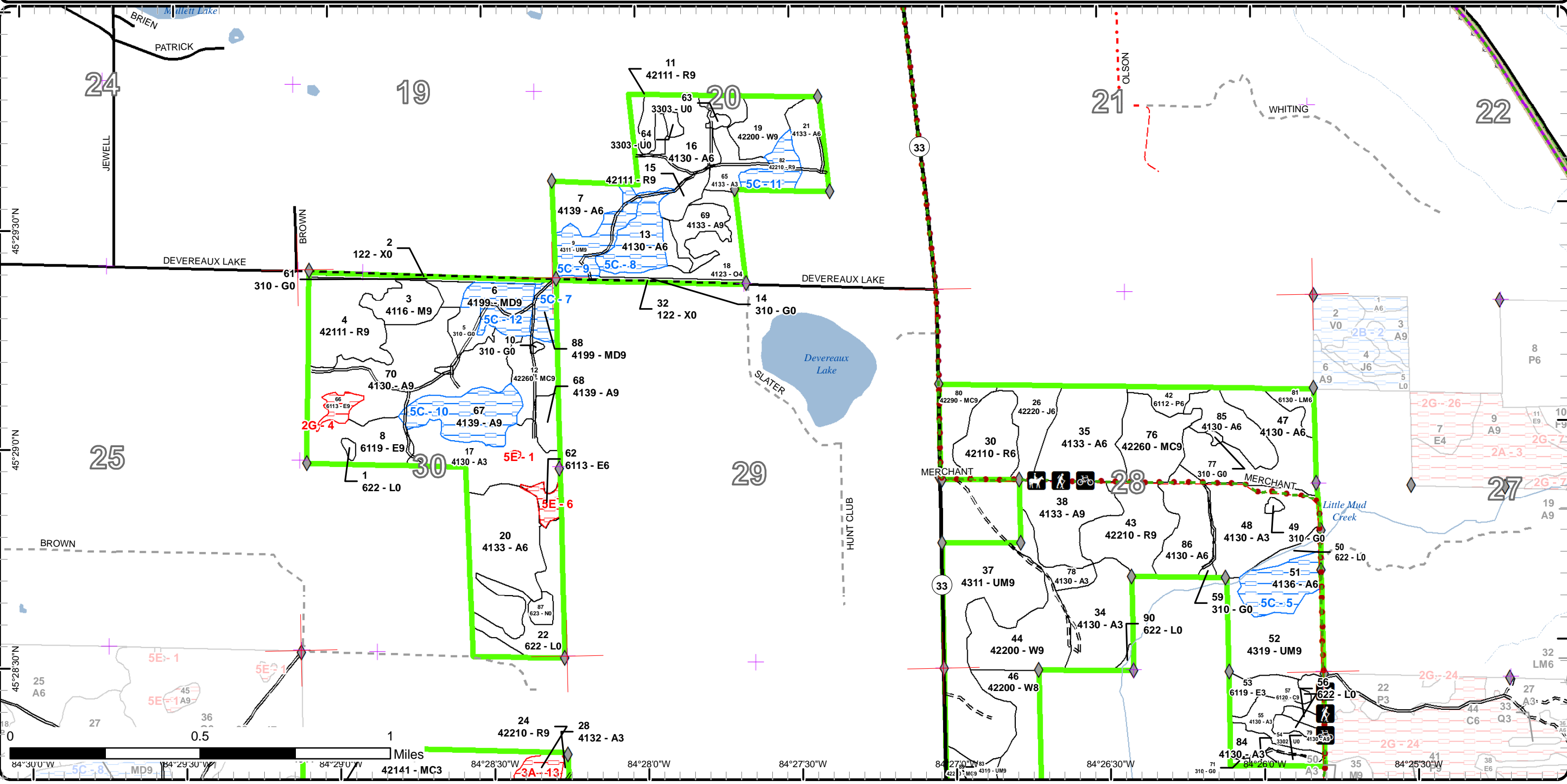


Special Conservation Areas & Site Conditions Map

Compartment: 179
 T36N, R01W, Sec. 20, 28, 30, 31, 33
 County: Cheboygan
 Unit: Gaylord
 Mgmt Area: Cheboygan Lake Plain
 YOE: 2021
 Acres: 1,319 GIS Calculated
 Examiner: John Scheele
 Map Revised: 10/8/2019
 Map Phase: Post-Review

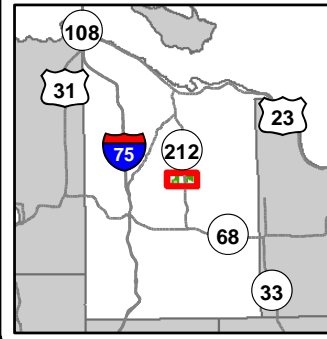


- Miris Corners
- Re monumented Section Corners
- Field Grade Corners
- Counties
- DNR - Secondary Forest Road
- DNR - Forest Access Route
- Federal / State Highway
- Federal / State / County - Paved Road
- Federal / State - Dirt / Gravel Road
- County - Gravel Road
- County - Dirt Road (Seasonal)
- Private - Dirt / Gravel Road
- Hiking Trails
- Bike Trails
- Horse Trails
- Designated Hiking Trails
- Designated Bicycle Trails
- Designated Equestrian Trails
- Designated Snowmobile Trails
- Designated RailTrail
- Intermittent Stream
- Lake/Pond
- Perennial River
- Lakes and Rivers All
- Powerline
- Compartment Boundary
- Available w/ Constraints
- Unavailable
- 5C: Delay treatment for age/size class diversity or exceptional site quality
- 2G: Too wet (sensitive soils, does not include access issues)
- 3A: Conservation Values incompatible with harvest at this time
- 5E: Long-Term Retention
- Stand Boundaries
- SCA
- Rail-Trail Corridor

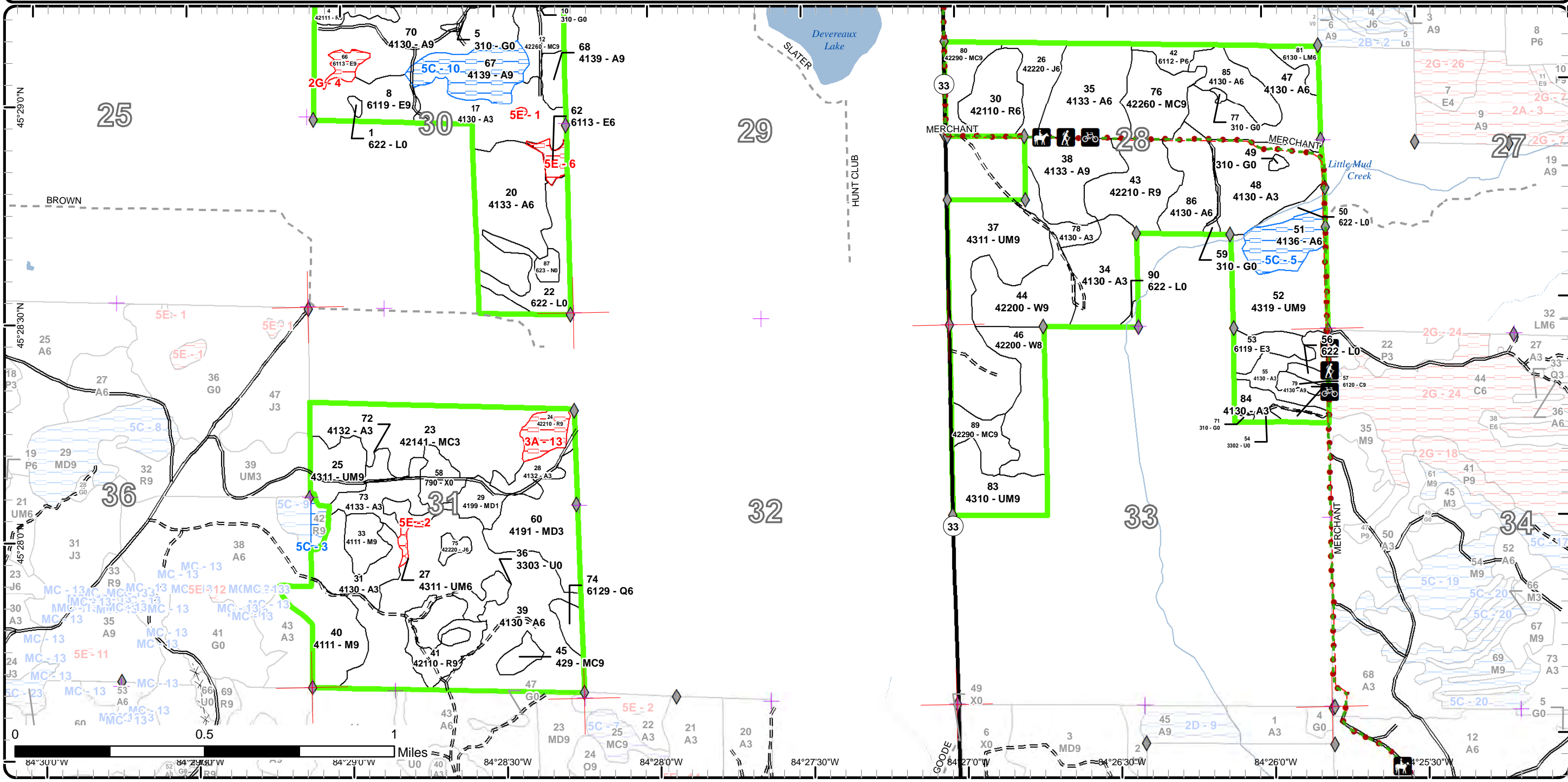


Special Conservation Areas & Site Conditions Map

Compartment: 179
 T36N, R01W, Sec. 20, 28, 30, 31, 33
 County: Cheboygan
 Unit: Gaylord
 Mgmt Area: Cheboygan Lake Plain
 YOE: 2021
 Acres: 1,319 GIS Calculated
 Examiner: John Scheele
 Map Revised: 10/8/2019
 Map Phase: Post-Review



- Miris Corners
- + Remonumented Section Corners
- ◆ Field Grade Corners
- Counties
- DNR - Secondary Forest Road
- DNR - Forest Access Route
- Federal / State Highway
- County - Dirt Road (Seasonal)
- Private - Dirt / Gravel Road
- Abandoned Railroads
- Hiking Trails
- Bike Trails
- Horse Trails
- Designated Hiking Trails
- Designated Equestrian Trails
- Intermittent Stream
- Lake/Pond
- Perennial River
- Lakes and Rivers All
- Compartment Boundary
- Available w/ Constraints
- Unavailable
- 3A: Conservation Values incompatible with harvest at this time
- 5E: Long-Term Retention
- Stand Boundaries



Report 1 – Total Acres by Cover Type and Age Class



Age Class

| | Non-Forest | 0-9 | 10-19 | 20-29 | 30-39 | 40-49 | 50-59 | 60-69 | 70-79 | 80-89 | 90-99 | 100-109 | 110-119 | 120-129 | 130-139 | 140-149 | 150+ | Uneven-Aged | Total |
|-----------------------------|------------|------------|------------|-----------|------------|-----------|------------|------------|------------|-----------|-----------|----------|----------|----------|----------|----------|----------|-------------|-------------|
| Aspen | 0 | 63 | 97 | 32 | 281 | 18 | 37 | 94 | 3 | 0 | 0 | 0 | 0 | 0 | 0 | 0 | 0 | 0 | 625 |
| Bare/Sparsely Vegetated | 12 | 0 | 0 | 0 | 0 | 0 | 0 | 0 | 0 | 0 | 0 | 0 | 0 | 0 | 0 | 0 | 0 | 0 | 12 |
| Cedar | 0 | 0 | 0 | 0 | 0 | 0 | 0 | 0 | 0 | 3 | 0 | 0 | 0 | 0 | 0 | 0 | 0 | 0 | 3 |
| Herbaceous Openland | 15 | 0 | 0 | 0 | 0 | 0 | 0 | 0 | 0 | 0 | 0 | 0 | 0 | 0 | 0 | 0 | 0 | 0 | 15 |
| Jack Pine | 0 | 0 | 0 | 0 | 3 | 0 | 14 | 0 | 0 | 0 | 0 | 0 | 0 | 0 | 0 | 0 | 0 | 0 | 16 |
| Low-Density Trees | 10 | 0 | 0 | 0 | 0 | 0 | 0 | 0 | 0 | 0 | 0 | 0 | 0 | 0 | 0 | 0 | 0 | 0 | 10 |
| Lowland Aspen/Balsam Poplar | 0 | 0 | 0 | 0 | 6 | 0 | 0 | 0 | 0 | 0 | 0 | 0 | 0 | 0 | 0 | 0 | 0 | 0 | 6 |
| Lowland Conifers | 0 | 0 | 0 | 0 | 5 | 0 | 0 | 0 | 0 | 0 | 0 | 0 | 0 | 0 | 0 | 0 | 0 | 0 | 5 |
| Lowland Deciduous | 0 | 0 | 9 | 0 | 0 | 0 | 0 | 0 | 4 | 22 | 0 | 0 | 0 | 0 | 0 | 0 | 0 | 0 | 35 |
| Lowland Mixed Forest | 0 | 0 | 0 | 0 | 5 | 0 | 0 | 0 | 0 | 0 | 0 | 0 | 0 | 0 | 0 | 0 | 0 | 0 | 5 |
| Lowland Shrub | 29 | 0 | 0 | 0 | 0 | 0 | 0 | 0 | 0 | 0 | 0 | 0 | 0 | 0 | 0 | 0 | 0 | 0 | 29 |
| Marsh | 3 | 0 | 0 | 0 | 0 | 0 | 0 | 0 | 0 | 0 | 0 | 0 | 0 | 0 | 0 | 0 | 0 | 0 | 3 |
| Mixed Upland Deciduous | 0 | 38 | 0 | 0 | 0 | 0 | 0 | 0 | 0 | 23 | 0 | 0 | 0 | 0 | 0 | 0 | 0 | 0 | 61 |
| Natural Mixed Pines | 0 | 0 | 0 | 0 | 0 | 0 | 12 | 0 | 24 | 21 | 0 | 0 | 0 | 0 | 0 | 0 | 0 | 0 | 57 |
| Northern Hardwood | 0 | 0 | 0 | 0 | 0 | 0 | 0 | 0 | 0 | 43 | 0 | 0 | 0 | 0 | 0 | 0 | 0 | 0 | 43 |
| Oak | 0 | 0 | 0 | 0 | 0 | 16 | 0 | 0 | 0 | 0 | 0 | 0 | 0 | 0 | 0 | 0 | 0 | 0 | 16 |
| Planted Mixed Pines | 0 | 0 | 53 | 0 | 0 | 0 | 0 | 0 | 0 | 0 | 0 | 0 | 0 | 0 | 0 | 0 | 0 | 0 | 53 |
| Red Pine | 0 | 0 | 0 | 0 | 0 | 0 | 79 | 0 | 26 | 0 | 8 | 0 | 0 | 0 | 0 | 0 | 0 | 0 | 113 |
| Upland Conifers | 0 | 0 | 0 | 0 | 0 | 0 | 0 | 0 | 0 | 5 | 0 | 0 | 0 | 0 | 0 | 0 | 0 | 0 | 5 |
| Upland Mixed Forest | 0 | 0 | 0 | 0 | 0 | 0 | 2 | 31 | 93 | 0 | 14 | 0 | 0 | 0 | 0 | 0 | 0 | 0 | 140 |
| Urban | 4 | 0 | 0 | 0 | 0 | 0 | 0 | 0 | 0 | 0 | 0 | 0 | 0 | 0 | 0 | 0 | 0 | 0 | 4 |
| White Pine | 0 | 0 | 0 | 0 | 0 | 0 | 0 | 65 | 0 | 0 | 0 | 0 | 0 | 0 | 0 | 0 | 0 | 0 | 65 |
| Total | 73 | 101 | 159 | 32 | 300 | 34 | 144 | 190 | 150 | 48 | 91 | 0 | 0 | 0 | 0 | 0 | 0 | 0 | 1321 |



Report 2 – Treatment Summary

Gaylord Mgt. Unit

Year of Entry: 2021

Acres of Harvest

Compartment 179

Total Compartment Acres: 1,319

Commercial Harvest - 351
 Harvests with Site Condition - 0
 Next Step Harvest - 0
 Habitat Cut - 0

Cover Type by Harvest Method

| | Clearcut | Selection | Patch Clearcut | Seed Tree | Shelterwood | Thinning | Overstory Removal | Salvage | Other | Total Acres |
|--------------------------|------------|-----------|----------------|-----------|-------------|-----------|-------------------|----------|----------|-------------|
| Aspen | 100 | 0 | 0 | 0 | 0 | 0 | 0 | 0 | 0 | 100 |
| Bare/Sparingly Vegetated | 7 | 0 | 0 | 0 | 0 | 0 | 0 | 0 | 0 | 7 |
| Jack Pine | 14 | 0 | 0 | 0 | 0 | 0 | 0 | 0 | 0 | 14 |
| Lowland Deciduous | 18 | 0 | 0 | 0 | 0 | 0 | 0 | 0 | 0 | 18 |
| Mixed Upland Deciduous | 8 | 0 | 0 | 0 | 0 | 0 | 0 | 0 | 0 | 8 |
| Natural Mixed Pines | 33 | 0 | 0 | 0 | 0 | 0 | 0 | 0 | 0 | 33 |
| Northern Hardwood | 0 | 32 | 0 | 0 | 0 | 0 | 0 | 0 | 0 | 32 |
| Red Pine | 19 | 0 | 0 | 0 | 0 | 28 | 0 | 0 | 0 | 47 |
| Upland Mixed Forest | 93 | 0 | 0 | 0 | 0 | 0 | 0 | 0 | 0 | 93 |
| Total | 292 | 32 | 0 | 0 | 0 | 28 | 0 | 0 | 0 | 351 |

Proposed and Next Step Treatments by Method

| | Harvest | Site Prep | Planting | Seeding | Burning | Pesticide | Monitoring | Other | Non-Forest Mgt. | Total Acres |
|--------------|------------|------------|------------|----------|----------|------------|------------|----------|-----------------|-------------|
| Current | 351 | 0 | 0 | 0 | 0 | 0 | 0 | 0 | 20 | 371 |
| Next Step | 0 | 164 | 148 | 0 | 0 | 148 | 398 | 0 | 0 | 857 |
| Total | 351 | 164 | 148 | 0 | 0 | 148 | 398 | 0 | 20 | 1228 |



| S t a n d | Treatment Name | Acres | Stand CoverType | Size Density | Stand Age | BA Range | Treatment Type | Treatment Method | Cover Type Objective | Age Structure | Approval Status |
|-----------------------|-------------------|-------|---|-------------------|--------------|-------------|-------------------|---------------------|--|------------------|----------------------|
| 4 | 52179004-Cut | 27.8 | 42111 - Planted Red Pine, Mixed Deciduous | Sawtimber Well | 58 | 141- 170 | Harvest | Crown Thinning | 42111 - Planted Red Pine, Mixed Deciduous | Even-Aged | Approved Proposal |

Habitat Cut: No**Site Condition:**

Prescription Thin stand to 100 - 110 BA. Concentrate marking in the denser pockets of the stand. Leave the hardwood pockets for the next treatment.

Specs:

Next Step

Treatments:

Acceptable

Regen:

Other

Comment:

Proposed Start Date: 10/1 /2020

| | | | | | | | | | | | |
|---|-------------|-----|------------------------------|------------|--|-----------------|--------------|-----------------|---------------------------------|--|----------------------|
| 5 | 52179005-NF | 6.7 | 310 - Herbaceous Openland | Nonstocked | | Unspec ified | NonForestMgt | Other - Specify | 310 - Herbaceous Openland | | Approved Proposal |
|---|-------------|-----|------------------------------|------------|--|-----------------|--------------|-----------------|---------------------------------|--|----------------------|

Habitat Cut: No**Site Condition:**

Prescription Brush, mow, plant, burn and/or herbicide to maintain opening. Planting of hard and soft mast.

Specs:

Next Step

Treatments:

Acceptable

Regen:

Other

Comment:

Proposed Start Date: 10/1 /2020

| | | | | | | | | | | | |
|---|--------------|------|---|-------------------|----|-----------------|---------|----------------------------|--------------------------------------|-----------|----------------------|
| 8 | 52179008-Cut | 18.3 | 6119 - Mixed Lowland Deciduous Forest | Sawtimber Well | 80 | Unspec ified | Harvest | Clearcut with Retention | 611 - Lowland Deciduous Forest | Even-Aged | Approved Proposal |
|---|--------------|------|---|-------------------|----|-----------------|---------|----------------------------|--------------------------------------|-----------|----------------------|

Habitat Cut: No**Site Condition:**

Prescription Harvest stand to regenerate. Do not cut oak species if found. Cut during dry or frozen conditions to minimize rutting concerns. Tracked harvesting equipment might be recommended. Put 3 to 5 individually smaller sized retention pockets west and north of the Tag Alder to help with potential flooding concerns after timber is harvested.

Specs:

Next Step Monitoring, Natural Regen (Re-Inventory)

Treatments:

Acceptable Acceptable regeneration includes a moderate to well stocked mix of deciduous and aspen species.

Regen:

Other

Comment:

Proposed Start Date: 10/1 /2020

| | | | | | | | | | | | |
|----|-------------|-----|------------------------------|------------|---|-----------------|--------------|-----------------|---------------------------------|--|----------------------|
| 10 | 52179010-NF | 0.5 | 310 - Herbaceous Openland | Nonstocked | 0 | Unspec ified | NonForestMgt | Other - Specify | 310 - Herbaceous Openland | | Approved Proposal |
|----|-------------|-----|------------------------------|------------|---|-----------------|--------------|-----------------|---------------------------------|--|----------------------|

Habitat Cut: No**Site Condition:**

Prescription Brush, mow, plant, burn and/or herbicide to maintain opening. Planting of hard and soft mast.

Specs:

Next Step

Treatments:

Acceptable

Regen:

Other

Comment:

Proposed Start Date: 10/1 /2020



| S t a n d | Treatment Name | Acres | Stand CoverType | Size Density | Stand Age | BA Range | Treatment Type | Treatment Method | Cover Type Objective | Age Structure | Approval Status |
|-----------------------|-------------------|-------|---------------------------|-------------------|--------------|-------------|-------------------|----------------------------|-----------------------------|------------------|----------------------|
| 25 | 52179025-Cut | 13.8 | 4311 - Pine, Aspen Mix | Sawtimber Well | 90 | 81-110 | Harvest | Clearcut with Retention | 42110 - Planted Red Pine | Even-Aged | Approved Proposal |

Habitat Cut: No**Site Condition:**

Prescription Harvest stand and replant to Red Pine. Leave south part of stand as retention which is already identified and which may exceed the 10% limit.

Specs: Be sure to protect the survey corner along the west boundary line.

Next Step SitePrep, Roller Chopping; SitePrep, Trenching; Planting, Initial Plant; Planting, Replant; Pesticide, Skidder - Site Prep; Pesticide,

Treatments: Skidder - Release; Monitoring, Artificial Regen(1yr); Monitoring, Artificial Regen(3yr)

Acceptable Acceptable regeneration includes a well stocked stand of planted Red Pine.

Regen:

Other

Comment:

Proposed Start Date: 10/1 /2020

| | | | | | | | | | | | |
|----|--------------|------|------------------------------|-------------------|----|-----------------|---------|----------|-----------------------------|-----------|----------------------|
| 26 | 52179026-Cut | 13.6 | 42220 - Natural Jack Pine | Poetimber Well | 58 | Unspec ified | Harvest | Clearcut | 42110 - Planted Red Pine | Even-Aged | Approved Proposal |
|----|--------------|------|------------------------------|-------------------|----|-----------------|---------|----------|-----------------------------|-----------|----------------------|

Habitat Cut: No**Site Condition:**

Prescription Harvest stand and replant to Red Pine. No within-stand retention.

Specs:

Next Step SitePrep, Roller Chopping; SitePrep, Trenching; Planting, Initial Plant; Planting, Replant; Pesticide, Skidder - Site Prep; Pesticide,

Treatments: Skidder - Release; Monitoring, Artificial Regen(1yr); Monitoring, Artificial Regen(3yr)

Acceptable Acceptable regeneration includes a well stocked stand of planted Red Pine.

Regen:

Other

Comment: Do not cut trees or damage post with blue markers and keep a 10 foot slash free zone area next to Merchant Road and the Midland to Mackinaw

Proposed Start Date: 10/1 /2020

| | | | | | | | | | | | |
|----|--------------|-----|--|-----------------|---|--------------|---------|----------|----------------------------|-----------|----------------------|
| 29 | 52179029-Cut | 8.1 | 4199 - Other Mixed Upland Deciduous | Sapling Poor | 6 | Immatu re | Harvest | Clearcut | 4211 - Planted Red Pine | Even-Aged | Approved Proposal |
|----|--------------|-----|--|-----------------|---|--------------|---------|----------|----------------------------|-----------|----------------------|

Habitat Cut: No**Site Condition:**

Prescription Harvest overstory and plant to Red Pine. No stand retention. Include treatments from Stands 24, 29, 58 and 60 into the same sale and replant.

Specs:

Next Step SitePrep, Trenching; SitePrep, Roller Chopping; Planting, Initial Plant; Planting, Replant; Pesticide, Skidder - Site Prep; Pesticide,

Treatments: Skidder - Release; Monitoring, Artificial Regen(1yr); Monitoring, Artificial Regen(3yr)

Acceptable Acceptable regeneration includes a well stocked stand of planted Red Pine.

Regen:

Other

Comment:

Proposed Start Date: 10/1 /2020

| | | | | | | | | | | | |
|----|--------------|------|-----------------------------|-------------------|----|-------------|---------|----------|-----------------------------|-----------|----------------------|
| 30 | 52179030-Cut | 19.2 | 42110 - Planted Red Pine | Poetimber Well | 58 | 111- 140 | Harvest | Clearcut | 42110 - Planted Red Pine | Even-Aged | Approved Proposal |
|----|--------------|------|-----------------------------|-------------------|----|-------------|---------|----------|-----------------------------|-----------|----------------------|

Habitat Cut: No**Site Condition:**

Prescription Harvest stand and replant to Red Pine. No within-stand retention.

Specs:

Next Step SitePrep, Trenching; Planting, Initial Plant; Planting, Replant; Pesticide, Skidder - Site Prep; Pesticide, Skidder - Release; Monitoring,

Treatments: Artificial Regen(1yr); Monitoring, Artificial Regen(3yr); SitePrep, Roller Chopping

Acceptable Acceptable regeneration would be a well stocked stand of planted Red Pine.

Regen:

Other

Comment: Do not cut trees or damage post with blue markers and keep a 10 foot slash free zone area next to Merchant Road and the Midland to Mackinaw

Proposed Start Date: 10/1 /2020



| S t a n d | Treatment Name | Acres | Stand CoverType | Size Density | Stand Age | BA Range | Treatment Type | Treatment Method | Cover Type Objective | Age Structure | Approval Status |
|-----------------------|----------------|-------|---------------------------------------|----------------|-----------|----------|----------------|-----------------------|-------------------------|---------------|-------------------|
| 33 | 52179033-Cut | 8.7 | 4111 - S.Maple, Hard Mast Association | Sawtimber Well | 93 | 81-110 | Harvest | Single Tree Selection | 411 - Northern Hardwood | Uneven-Aged | Approved Proposal |

Habitat Cut: No

Site Condition:

Prescription Mark stand down to 70 residual BA. Concentrate marking on beech and basswood pulpwood. Leave any oak species. Stand will be heavy to pulpwood size when completed.

Next Step Monitoring, Natural Regen (Re-Inventory)
Treatments:

Acceptable Regen: Acceptable regeneration includes a mix of deciduous species.

Other Comment:

Proposed Start Date: 10/1 /2020

| | | | | | | | | | | | |
|----|-------------|-----|--------------------------------|------------|---|-------------|--------------|-----------------|---------------------------|--|-------------------|
| 36 | 52179036-NF | 5.5 | 3303 - Mixed Low Density Trees | Nonstocked | 0 | Unspecified | NonForestMgt | Other - Specify | 310 - Herbaceous Openland | | Approved Proposal |
|----|-------------|-----|--------------------------------|------------|---|-------------|--------------|-----------------|---------------------------|--|-------------------|

Habitat Cut: No

Site Condition:

Prescription Brush, mow, plant, burn and/or herbicide to maintain opening. Planting of hard and soft mast.

Next Step
Treatments:

Acceptable Regen:

Other Comment:

Proposed Start Date: 10/1 /2020

| | | | | | | | | | | | |
|----|--------------|------|------------------------|----------------|----|--------|---------|-------------------------|--------------------------|-----------|-------------------|
| 37 | 52179037-Cut | 57.8 | 4311 - Pine, Aspen Mix | Sawtimber Well | 78 | 81-110 | Harvest | Clearcut with Retention | 4133 - Aspen, Mixed Pine | Even-Aged | Approved Proposal |
|----|--------------|------|------------------------|----------------|----|--------|---------|-------------------------|--------------------------|-----------|-------------------|

Habitat Cut: No

Site Condition:

Prescription Harvest stand to regenerate. Mark oak clumps of 1 to 3 trees to leave for mast production and stand structure diversity. Mark no more than 20 basal area of oak residual. Also leave any 20+ DBH White Pine and Red Pine as legacy trees. Put retention pocket around the 3 feet DBH White Pines located in the north central part of the stand and in small pockets across from the homes along M-33 highway.

Next Step Monitoring, Natural Regen (Re-Inventory)
Treatments:

Acceptable Regen: Acceptable regeneration includes a well stocked mix of aspen and pine species.

Other Comment:

Proposed Start Date: 10/1 /2020

| | | | | | | | | | | | |
|----|--------------|------|--------------------------|----------------|----|-------------|---------|-------------------------|--------------------------|-----------|-------------------|
| 38 | 52179038-Cut | 25.7 | 4133 - Aspen, Mixed Pine | Sawtimber Well | 65 | Unspecified | Harvest | Clearcut with Retention | 4133 - Aspen, Mixed Pine | Even-Aged | Approved Proposal |
|----|--------------|------|--------------------------|----------------|----|-------------|---------|-------------------------|--------------------------|-----------|-------------------|

Habitat Cut: No

Site Condition:

Prescription Harvest stand to regenerate. Leave all oak trees and mark a maximum of 2 to 3 Red and/or White Pines per acre to leave for mast/seed production and for stand structure/species diversity. Put retention pocket in the south part of the stand along the boundary line. Capture some the pine in the retention pocket.

Next Step Monitoring, Natural Regen (Re-Inventory)
Treatments:

Acceptable Regen: Acceptable regeneration includes a well stocked mix of aspen and pine species.

Other Comment: Do not cut trees or damage post with blue markers and keep a 10 foot slash free zone area next to Merchant Road and the Midland to Mackinaw Trail.

Proposed Start Date: 10/1 /2020



| S t a n d | Treatment Name | Acres | Stand CoverType | Size Density | Stand Age | BA Range | Treatment Type | Treatment Method | Cover Type Objective | Age Structure | Approval Status |
|-----------------------|----------------|-------|---------------------------------------|----------------|-----------|----------|----------------|-----------------------|-------------------------|---------------|-------------------|
| 40 | 52179040-Cut | 23.1 | 4111 - S.Maple, Hard Mast Association | Sawtimber Well | 98 | 111-140 | Harvest | Single Tree Selection | 411 - Northern Hardwood | Uneven-Aged | Approved Proposal |

Habitat Cut: No

Site Condition:

Prescription Thin stand to 70 - 90 residual basal area. Concentrate marking on beech and basswood. Leave oak species.

Specs:

Next Step Monitoring, Natural Regen (Re-Inventory)

Treatments:

Acceptable Acceptable regeneration includes a mix of deciduous species.

Regen:

Other

Comment:

Proposed Start Date: 10/1 /2020

| | | | | | | | | | | | |
|----|-------------|-----|---------------------------|------------|--|-------------|--------------|-----------------|---------------------------|--|-------------------|
| 49 | 52179049-NF | 1.0 | 310 - Herbaceous Openland | Nonstocked | | Unspecified | NonForestMgt | Other - Specify | 310 - Herbaceous Openland | | Approved Proposal |
|----|-------------|-----|---------------------------|------------|--|-------------|--------------|-----------------|---------------------------|--|-------------------|

Habitat Cut: No

Site Condition:

Prescription Brush, mow, plant, burn, and/or herbicide to maintain opening. Planting of hard and/or soft mast.

Specs:

Next Step

Treatments:

Acceptable

Regen:

Other

Comment:

Proposed Start Date: 10/1 /2020

| | | | | | | | | | | | |
|----|-------------|-----|----------------------------------|------------|--|-------------|--------------|-----------------|---------------------------|--|-------------------|
| 54 | 52179054-NF | 1.3 | 3302 - Low Density Conifer Trees | Nonstocked | | Unspecified | NonForestMgt | Other - Specify | 310 - Herbaceous Openland | | Approved Proposal |
|----|-------------|-----|----------------------------------|------------|--|-------------|--------------|-----------------|---------------------------|--|-------------------|

Habitat Cut: No

Site Condition:

Prescription Brush, mow, plant, burn, and/or herbicide to maintain opening. Planting of hard and/or soft mast.

Specs:

Next Step

Treatments:

Acceptable

Regen:

Other

Comment:

Proposed Start Date: 10/1 /2020

| | | | | | | | | | | | |
|----|--------------|-----|-------------------------------------|------------|---|-------------|---------|----------|-------------------------|-----------|-------------------|
| 58 | 52179058-Cut | 6.9 | 790 - Other Bare/Sparsely Vegetated | Nonstocked | 0 | Unspecified | Harvest | Clearcut | 4211 - Planted Red Pine | Even-Aged | Approved Proposal |
|----|--------------|-----|-------------------------------------|------------|---|-------------|---------|----------|-------------------------|-----------|-------------------|

Habitat Cut: No

Site Condition:

Prescription Harvest overstory and plant to Red Pine. No stand retention. Include treatments from Stands 24, 29, 58 and 60 into the same sale and replant.

Specs:

Next Step SitePrep, Trenching; SitePrep, Roller Chopping; Planting, Initial Plant; Planting, Replant; Pesticide, Skidder - Site Prep; Pesticide,

Treatments: Skidder - Release; Monitoring, Artificial Regen(1yr); Monitoring, Artificial Regen(3yr)

Acceptable Acceptable regeneration includes a well stocked stand of Red Pine.

Regen:

Other

Comment:

Proposed Start Date: 10/1 /2020



| S t a n d | Treatment Name | Acres | Stand CoverType | Size Density | Stand Age | BA Range | Treatment Type | Treatment Method | Cover Type Objective | Age Structure | Approval Status |
|-----------------------|-------------------|-------|------------------------------|-----------------|--------------|-----------------|-------------------|---------------------|---------------------------------|------------------|----------------------|
| 59 | 52179059-NF | 0.9 | 310 - Herbaceous Openland | Nonstocked | 0 | Unspec ified | NonForestMgt | Other - Specify | 310 - Herbaceous Openland | | Approved Proposal |

Habitat Cut: No**Site Condition:**

Prescription Brush, mow, plant, burn, and/or herbicide to maintain opening. Planting of hard and/or soft mast.

Specs:

Next Step

Treatments:

Acceptable

Regen:

Other

Comment:

Proposed Start Date: 10/1 /2020

| | | | | | | | | | | | |
|----|--------------|-----|--|-----------------|---|----------|---------|----------|----------------------------|-----------|----------------------|
| 60 | 52179060-Cut | 8.1 | 4191 - Mixed Upland Deciduous with Conifer | Sapling Well | 6 | Immature | Harvest | Clearcut | 4211 - Planted Red Pine | Even-Aged | Approved Proposal |
|----|--------------|-----|--|-----------------|---|----------|---------|----------|----------------------------|-----------|----------------------|

Habitat Cut: No**Site Condition:**

Prescription Harvest overstory and plant to Red Pine. No stand retention because of planting prescription. Include treatments from Stands 24, 29, 58 and 60 into the same sale and replant.

Specs:

Next Step

Treatments: SitePrep, Roller Chopping; SitePrep, Trenching; Planting, Initial Plant; Planting, Replant; Pesticide, Skidder - Site Prep; Pesticide, Skidder - Release; Monitoring, Artificial Regen(1yr); Monitoring, Artificial Regen(3yr)

Acceptable Acceptable regeneration includes a well stocked stand of planted Red Pine.

Regen:

Other

Comment:

Proposed Start Date: 10/1 /2020

| | | | | | | | | | | | |
|----|-------------|-----|-----------------------------------|------------|---|-----------------|--------------|-----------------|---------------------------------|--|----------------------|
| 63 | 52179063-NF | 1.2 | 3303 - Mixed Low Density Trees | Nonstocked | 0 | Unspec ified | NonForestMgt | Other - Specify | 310 - Herbaceous Openland | | Approved Proposal |
|----|-------------|-----|-----------------------------------|------------|---|-----------------|--------------|-----------------|---------------------------------|--|----------------------|

Habitat Cut: No**Site Condition:**

Prescription Brush, mow, plant, burn, and/or herbicide to maintain opening. Planting of hard and/or soft mast.

Specs:

Next Step

Treatments:

Acceptable

Regen:

Other

Comment:

Proposed Start Date: 10/1 /2020

| | | | | | | | | | | | |
|----|-------------|-----|-----------------------------------|------------|---|-----------------|--------------|-----------------|---------------------------------|--|----------------------|
| 64 | 52179064-NF | 1.5 | 3303 - Mixed Low Density Trees | Nonstocked | 0 | Unspec ified | NonForestMgt | Other - Specify | 310 - Herbaceous Openland | | Approved Proposal |
|----|-------------|-----|-----------------------------------|------------|---|-----------------|--------------|-----------------|---------------------------------|--|----------------------|

Habitat Cut: No**Site Condition:**

Prescription Brush, mow, plant, burn, and/or herbicide to maintain opening. Planting of hard and/or soft mast.

Specs:

Next Step

Treatments:

Acceptable

Regen:

Other

Comment:

Proposed Start Date: 10/1 /2020



| Stand | Treatment Name | Acres | Stand CoverType | Size Density | Stand Age | BA Range | Treatment Type | Treatment Method | Cover Type Objective | Age Structure | Approval Status |
|-------|----------------|-------|-------------------------------|----------------|-----------|-------------|----------------|------------------|-------------------------------|---------------|-------------------|
| 68 | 52179068-Cut | 5.5 | 4139 - Aspen, Mixed Deciduous | Sawtimber Well | 69 | Unspecified | Harvest | Clearcut | 4139 - Aspen, Mixed Deciduous | Even-Aged | Approved Proposal |

Habitat Cut: No**Site Condition:**

Prescription Harvest stand to regenerate. Do not cut pine or oak species for stand structure diversity and mast production. No other retention due to small stand size.

Specs:

Next Step Monitoring, Natural Regen (Re-Inventory)

Treatments:

Acceptable Acceptable regeneration includes a well stocked mix of aspen and deciduous species.

Regen:

Other

Comment:

Proposed Start Date: 10/1 /2020

| | | | | | | | | | | | |
|----|--------------|------|--------------------------|----------------|----|-------------|---------|-------------------------|--------------------------|-----------|-------------------|
| 69 | 52179069-Cut | 11.9 | 4133 - Aspen, Mixed Pine | Sawtimber Well | 60 | Unspecified | Harvest | Clearcut with Retention | 4133 - Aspen, Mixed Pine | Even-Aged | Approved Proposal |
|----|--------------|------|--------------------------|----------------|----|-------------|---------|-------------------------|--------------------------|-----------|-------------------|

Habitat Cut: No**Site Condition:**

Prescription Harvest stand to regenerate. Do not cut oak species for mast production. Mark 1 to 2 Red Pine to leave for stand structure diversity. Leave south arm of stand closes to the road as retention.

Specs:

Next Step Monitoring, Natural Regen (Re-Inventory)

Treatments:

Acceptable Acceptable regeneration includes a well stocked mix of aspen and pine species.

Regen:

Other

Comment:

Proposed Start Date: 10/1 /2020

| | | | | | | | | | | | |
|----|--------------|------|--------------|----------------|----|-------------|---------|-------------------------|-------------------------------|-----------|-------------------|
| 70 | 52179070-Cut | 56.6 | 4130 - Aspen | Sawtimber Well | 69 | Unspecified | Harvest | Clearcut with Retention | 4139 - Aspen, Mixed Deciduous | Even-Aged | Approved Proposal |
|----|--------------|------|--------------|----------------|----|-------------|---------|-------------------------|-------------------------------|-----------|-------------------|

Habitat Cut: No**Site Condition:**

Prescription Clearcut stand to regenerate. Leave the oak species for mast production. However, some oaks can be marked for removal in areas that have higher concentrations of oak trees to open the canopy. Leave no more than 30 residual BA in those areas. Put retention pocket between stands 8, 66, and 67 where there is a high concentration of oaks. Exceeding more than 10% retention is acceptable.

Specs:

Next Step Monitoring, Natural Regen (Re-Inventory)

Treatments:

Acceptable Acceptable regeneration includes a well stocked mix of aspen and deciduous species.

Regen:

Other

Comment:

Proposed Start Date: 10/1 /2020

| | | | | | | | | | | | |
|----|-------------|-----|---------------------------|------------|--|-------------|--------------|-----------------|---------------------------|--|-------------------|
| 71 | 52179071-NF | 0.7 | 310 - Herbaceous Openland | Nonstocked | | Unspecified | NonForestMgt | Other - Specify | 310 - Herbaceous Openland | | Approved Proposal |
|----|-------------|-----|---------------------------|------------|--|-------------|--------------|-----------------|---------------------------|--|-------------------|

Habitat Cut: No**Site Condition:**

Prescription Brush, mow, plant, burn, and/or herbicide to maintain opening. Planting of hard and/or soft mast.

Specs:

Next Step

Treatments:

Acceptable

Regen:

Other

Comment:

Proposed Start Date: 10/1 /2020



| S t a n d | Treatment Name | Acres | Stand CoverType | Size Density | Stand Age | BA Range | Treatment Type | Treatment Method | Cover Type Objective | Age Structure | Approval Status |
|-----------------------|-------------------|-------|---|-------------------|--------------|-------------|-------------------|----------------------------|-----------------------------|------------------|----------------------|
| 76 | 52179076-Cut | 20.8 | 42260 - Natural Pine, Mixed Deciduous | Sawtimber Well | 80 | 111- 140 | Harvest | Clearcut with Retention | 4133 - Aspen, Mixed Pine | Even-Aged | Approved Proposal |

Habitat Cut: No**Site Condition:**

Prescription Harvest stand to regenerate. Put retention in center of stand or close to the south edge of stand and included some of the x-sized DBH White
Specs: Pine and Red Pine for stand structure diversity.

Next Step Monitoring, Natural Regen (Re-Inventory)
Treatments:

Acceptable Acceptable regeneration includes a well stocked stand of aspen and pine species.
Regen:

Other Do not cut trees or damage post with blue markers and keep a 10 foot slash free zone area next to Merchant Road and the Midland to Mackinaw
Comment: Trail.

Proposed Start Date: 10/1 /2020

| | | | | | | | | | | | |
|----|-------------|-----|------------------------------|------------|---|-----------------|--------------|-----------------|---------------------------------|--|----------------------|
| 77 | 52179077-NF | 0.6 | 310 - Herbaceous Openland | Nonstocked | 0 | Unspec ified | NonForestMgt | Other - Specify | 310 - Herbaceous Openland | | Approved Proposal |
|----|-------------|-----|------------------------------|------------|---|-----------------|--------------|-----------------|---------------------------------|--|----------------------|

Habitat Cut: No**Site Condition:**

Prescription Brush, mow, plant, burn, and/or herbicide to maintain opening. Planting of hard and/or soft mast.
Specs:

Next Step
Treatments:

Acceptable
Regen:

Other
Comment:

Proposed Start Date: 10/1 /2020

| | | | | | | | | | | | |
|----|--------------|------|-------------------------------|-------------------|----|-------|---------|----------------------------|-----------------------------|-----------|----------------------|
| 80 | 52179080-Cut | 12.3 | 42290 - Natural Mixed Pine | Sawtimber Well | 58 | 51-80 | Harvest | Clearcut with Retention | 42110 - Planted Red Pine | Even-Aged | Approved Proposal |
|----|--------------|------|-------------------------------|-------------------|----|-------|---------|----------------------------|-----------------------------|-----------|----------------------|

Habitat Cut: No**Site Condition:**

Prescription Harvest stand and plant to Red Pine. Put retention pockets along M-33 across from home sites and include the larger DBH Red Pines within the
Specs: retention pockets.

Next Step SitePrep, Roller Chopping; SitePrep, Trenching; Planting, Initial Plant; Planting, Replant; Pesticide, Skidder - Site Prep; Pesticide,
Treatments: Skidder - Release; Monitoring, Artificial Regen(1yr); Monitoring, Artificial Regen(3yr)

Acceptable Acceptable regeneration includes a well stocked stand of planted Red Pine.
Regen:

Other Do not cut trees or damage post with blue markers and keep a 10 foot slash free zone area next to M-33 Highway and Midland to Mackinaw
Comment: Trail. Include the 6 inch maximum stump height harvest specification.

Proposed Start Date: 10/1 /2020

| | | | | | | | | | | | |
|----|--------------|------|-------------------------|-------------------|----|-------------|---------|----------------------------|-------------------------------------|-----------|----------------------|
| 83 | 52179083-Cut | 21.3 | 4310 - Pine, Oak Mix | Sawtimber Well | 78 | 171- 200 | Harvest | Clearcut with Retention | 4139 - Aspen, Mixed Deciduous | Even-Aged | Approved Proposal |
|----|--------------|------|-------------------------|-------------------|----|-------------|---------|----------------------------|-------------------------------------|-----------|----------------------|

Habitat Cut: No**Site Condition:**

Prescription Harvest stand to regenerate. Do not cut hemlock. Do not cut White Pine and Red Pine trees larger than 20 inches DBH. Mark 1 oak clump of 1
Specs: to 3 trees per acre to leave for mast production and stand structure diversity. Put retention pocket along the south/central boundary line. Capture some of the large DBH Red Pines that are along the south boundary line within the retention area.

Next Step Monitoring, Natural Regen (Re-Inventory)
Treatments:

Acceptable Acceptable regeneration includes a well stocked mix of aspen, pine and deciduous species.
Regen:

Other
Comment:

Proposed Start Date: 10/1 /2020

**Total Treatment
Acreage Proposed: 379.4**

Report 4 – Site Conditions

Gaylord Mgt. Unit
John Scheele : Examiner

Compartment: 179
Year of Entry: 2021

Availability for Management

| Total Acres | Acres Available | Acres Avail | | Dominant Site Conditions | 5C | 2G | 3A | 5E |
|----------------|--------------------|----------------|---------------|-----------------------------|-----------|----|----|----|
| | | With Condition | Not Available | | | | | |
| 625 | 572 | 53 | 0 | Aspen | 53 | 0 | | 0 |
| 11 | 11 | 0 | 0 | Bare/Sparsely Vegetated | | | | 0 |
| 3 | 3 | 0 | 0 | Cedar | | | | |
| 15 | 15 | 0 | 0 | Herbaceous Openland | | | | |
| 16 | 16 | 0 | 0 | Jack Pine | | | | |
| 10 | 10 | 0 | 0 | Low-Density Trees | | | | |
| 6 | 6 | 0 | 0 | Lowland Aspen/Balsam Poplar | | | | |
| 5 | 5 | 0 | 0 | Lowland Conifers | | | | |
| 35 | 28 | 0 | 8 | Lowland Deciduous | | 4 | | 4 |
| 5 | 5 | 0 | 0 | Lowland Mixed Forest | | | | |
| 29 | 29 | 0 | 0 | Lowland Shrub | | | | 0 |
| 3 | 3 | 0 | 0 | Marsh | | | | |
| 61 | 42 | 20 | 0 | Mixed Upland Deciduous | 20 | | | |
| 57 | 57 | 0 | 0 | Natural Mixed Pines | | | | |
| 43 | 43 | 0 | 0 | Northern Hardwood | | | | |
| 16 | 16 | 0 | 0 | Oak | | | | |
| 53 | 53 | 0 | 0 | Planted Mixed Pines | | | | |
| 114 | 97 | 9 | 8 | Red Pine | 9 | | 8 | |
| 5 | 5 | 0 | 0 | Upland Conifers | | | | |
| 140 | 124 | 14 | 2 | Upland Mixed Forest | 14 | | | 2 |
| 4 | 4 | 0 | 0 | Urban | | | | |
| 65 | 65 | 0 | 0 | White Pine | | | | |
| 1,319 | 1,206 | 95 | 18 | Total Forested Acres | 95 | 4 | 8 | 6 |
| | 91% | 7% | 1% | Relative Percent | | | | |

**Due to limitations in the current Site Conditions Analysis tool, all nonforested acres are considered available. Future development will enable analysis of nonforested types.*

| Site No. | Dominant Site Cond Availability | Dominant Site Condition | Acres | Other Site Condition | Other Site Condition | Other Site Condition | Other Site Condition |
|------------------|---------------------------------|-------------------------|-------|----------------------|----------------------|----------------------|----------------------|
| 1 | Unavailable | 5E: Long-Term Retention | 0 | Unspecified | Unspecified | Unspecified | Unspecified |
| Comments: | | | | | | | |
| | | | | | | | |

Report 4 – Site Conditions

Gaylord Mgt. Unit
John Scheele : Examiner

Compartment: 179
Year of Entry: 2021

| | | | | | | | |
|---|--------------------|---|----|---|-------------|-------------|-------------|
| 2 | Unavailable | 5E: Long-Term Retention | 2 | Unspecified | Unspecified | Unspecified | Unspecified |
| Comments: Failed plantation. Left as retention from clearcut: Saint Red Pine Mix, 52-132-11-01. | | | | | | | |
| 3 | Available | 5C: Delay treatment for age/size class diversity or exceptional site quality | 3 | Unspecified | Unspecified | Unspecified | Unspecified |
| Comments: | | | | | | | |
| 4 | Unavailable | 2G: Too wet (sensitive soils, does not include access issues) | 4 | 3J: Water quality / BMPs (stream, river, or lake) | Unspecified | Unspecified | Unspecified |
| Comments: Possibly a vernal pool. | | | | | | | |
| 5 | Available | 5C: Delay treatment for age/size class diversity or exceptional site quality | 16 | Unspecified | Unspecified | Unspecified | Unspecified |
| Comments: | | | | | | | |
| 6 | Unavailable | 5E: Long-Term Retention | 4 | Unspecified | Unspecified | Unspecified | Unspecified |
| Comments: | | | | | | | |
| 7 | Available | 5C: Delay treatment for age/size class diversity or exceptional site quality | 6 | Unspecified | Unspecified | Unspecified | Unspecified |
| Comments: Treat stand next YOE. | | | | | | | |

Report 4 – Site Conditions

Gaylord Mgt. Unit
John Scheele : Examiner

Compartment: 179
Year of Entry: 2021

| | | | | | | | |
|--|------------------|---|----|-------------|-------------|-------------|-------------|
| 8 | Available | 5C: Delay treatment for age/size class diversity or exceptional site quality | 15 | Unspecified | Unspecified | Unspecified | Unspecified |
| Comments: | | | | | | | |
| 9 | Available | 5C: Delay treatment for age/size class diversity or exceptional site quality | 14 | Unspecified | Unspecified | Unspecified | Unspecified |
| Comments: | | | | | | | |
| 10 | Available | 5C: Delay treatment for age/size class diversity or exceptional site quality | 21 | Unspecified | Unspecified | Unspecified | Unspecified |
| Comments: Delaying treatment due to the amount of prescribed cutting in the surrounding stands for this YOE. Will hold until next YOE and will break up size class distribution. | | | | | | | |
| 11 | Available | 5C: Delay treatment for age/size class diversity or exceptional site quality | 9 | Unspecified | Unspecified | Unspecified | Unspecified |
| Comments: It was decided at pre-review meeting to delay treatment of this stand until next YOE. | | | | | | | |
| 12 | Available | 5C: Delay treatment for age/size class diversity or exceptional site quality | 13 | Unspecified | Unspecified | Unspecified | Unspecified |
| Comments: It was decided at pre-review meeting to delay treatment of this stand until next YOE. | | | | | | | |

Report 4 – Site Conditions

Gaylord Mgt. Unit
John Scheele : Examiner

Compartment: 179
Year of Entry: 2021

| | | | | | | | |
|----|-------------|---|---|--|---|-------------|-------------|
| 13 | Unavailable | 3A: Conservation Values incompatible with harvest at this time | 8 | 5C: Delay treatment for age/size class diversity or exceptional site quality | 2G: Too wet (sensitive soils, does not include access issues) | Unspecified | Unspecified |
|----|-------------|---|---|--|---|-------------|-------------|

Comments:

Decision was made by timber specialist, inventory specialist and stand examiner during after pre-review site visit to delay any treatment to this stand. Part of the stand surrounds a wet, sensitive area in the south portion of the stand.

Mgt. Unit

Compartment: #Type!

Year of Entry:



Report 5 – PROPOSED SPECIAL CONSERVATION AREA* (SCA) DETAILS

* This is a partial list of SCAs for this compartment. Not included are those areas identified under other Department initiatives (Natural Rivers, Deer Wintering Areas, etc.). Those will be identified in separate, future map and report products.

| SCA Name | SCA Category | Detail Type | Recommendation | Acres |
|-----------------|--------------|-------------|----------------|-------|
| Comments | | | | |



Report 6 – EXISTING SPECIAL CONSERVATION AREA DETAILS

* This is a list of SCA's for this compartment along with a 1/4 mile buffer surrounding the compartment. Refer to the Special Conservation Area Map for locations of the below listed Conservation Areas.

ERA = Ecological Reference Area
HCVA = High Conservation Value Area
SCA = Special Conservation Area

| Conservation Area | Type | Description |
|--------------------------|-------------|--------------------|
|--------------------------|-------------|--------------------|



| Stand | Level 4 Cover Type | Size Density | Acres | Stand Age | BA Range | Managed Site | General Comments | | | | | | | | | | | | | | | | | | | | | | | | | | | | | | | | | | | | | | | | | |
|---|---|-----------------|---------|------------|-------------|--------------|---|----|--------------|----|----|----------------|----|----------|----|----|---|----|----------------|---------|-------------|---|-------------|----------------|----------|-------------|---|------------|----------------|--------------|-------------|------------|-------------|--------------|-----------|---------|--------------|--------------|--------------|-----------|------------|----------|----------|----------|------------|--------------|-------------|---------|
| 1 | 622 - Lowland Shrub | Nonstocked | 0.9 | 0 | Unspecified | No | | | | | | | | | | | | | | | | | | | | | | | | | | | | | | | | | | | | | | | | | | |
| 2 | 122 - Road/Parking Lot | Nonstocked | 1.7 | | Unspecified | No | | | | | | | | | | | | | | | | | | | | | | | | | | | | | | | | | | | | | | | | | | |
| 3 | 4116 - Mixed N. Hardwood - Aspen | Sawtimber Well | 11.4 | 91 | 81-110 | N/A | Marginal quality hardwood. Lots of multi-stemmed maples with some large DBH 24+ beech. Some beech scale. Lots of aspen along the road. BA is 93. | | | | | | | | | | | | | | | | | | | | | | | | | | | | | | | | | | | | | | | | | |
| <table border="1"> <thead> <tr> <th>Canopy Species</th> <th>% Cover</th> <th>Size Class</th> <th>DBH</th> <th>Age</th> </tr> </thead> <tbody> <tr> <td>Sugar Maple</td> <td>20</td> <td>Log/Pole</td> <td>12</td> <td></td> </tr> <tr> <td>Red Maple</td> <td>20</td> <td>Log/Pole</td> <td>12</td> <td></td> </tr> <tr> <td>Beech</td> <td>30</td> <td>Log/XLog</td> <td>14</td> <td>91</td> </tr> <tr> <td>Bigtooth Aspen</td> <td>25</td> <td>Log</td> <td>13</td> <td></td> </tr> </tbody> </table> | | Canopy Species | % Cover | Size Class | DBH | Age | Sugar Maple | 20 | Log/Pole | 12 | | Red Maple | 20 | Log/Pole | 12 | | Beech | 30 | Log/XLog | 14 | 91 | Bigtooth Aspen | 25 | Log | 13 | | <table border="1"> <thead> <tr> <th>Canopy Species</th> <th>Density</th> <th>Avg. Height</th> <th>Size</th> </tr> </thead> <tbody> <tr> <td>Sugar Maple</td> <td>Low</td> <td>Variable</td> <td>Sapling</td> </tr> <tr> <td>Beech</td> <td>High</td> <td>Variable</td> <td>Sapling</td> </tr> <tr> <td>Ironwood</td> <td>Medium</td> <td>>20 feet</td> <td>Sapling</td> </tr> </tbody> </table> | | Canopy Species | Density | Avg. Height | Size | Sugar Maple | Low | Variable | Sapling | Beech | High | Variable | Sapling | Ironwood | Medium | >20 feet | Sapling | | | | |
| Canopy Species | % Cover | Size Class | DBH | Age | | | | | | | | | | | | | | | | | | | | | | | | | | | | | | | | | | | | | | | | | | | | |
| Sugar Maple | 20 | Log/Pole | 12 | | | | | | | | | | | | | | | | | | | | | | | | | | | | | | | | | | | | | | | | | | | | | |
| Red Maple | 20 | Log/Pole | 12 | | | | | | | | | | | | | | | | | | | | | | | | | | | | | | | | | | | | | | | | | | | | | |
| Beech | 30 | Log/XLog | 14 | 91 | | | | | | | | | | | | | | | | | | | | | | | | | | | | | | | | | | | | | | | | | | | | |
| Bigtooth Aspen | 25 | Log | 13 | | | | | | | | | | | | | | | | | | | | | | | | | | | | | | | | | | | | | | | | | | | | | |
| Canopy Species | Density | Avg. Height | Size | | | | | | | | | | | | | | | | | | | | | | | | | | | | | | | | | | | | | | | | | | | | | |
| Sugar Maple | Low | Variable | Sapling | | | | | | | | | | | | | | | | | | | | | | | | | | | | | | | | | | | | | | | | | | | | | |
| Beech | High | Variable | Sapling | | | | | | | | | | | | | | | | | | | | | | | | | | | | | | | | | | | | | | | | | | | | | |
| Ironwood | Medium | >20 feet | Sapling | | | | | | | | | | | | | | | | | | | | | | | | | | | | | | | | | | | | | | | | | | | | | |
| 4 | 42111 - Planted Red Pine, Mixed Deciduous | Sawtimber Well | 27.8 | 58 | 141-170 | N/A | Nice quality Red Pine with wide range of BA from 110 to 226 and wide range of DBH from 6 to 14 inches. Row thinned in 2003. Rows are in different directions and not that straight. Pockets of no, or low, Red Pine BA with deciduous species canopy within the plantation. Red Pine BA is 164. | | | | | | | | | | | | | | | | | | | | | | | | | | | | | | | | | | | | | | | | | |
| <table border="1"> <thead> <tr> <th>Canopy Species</th> <th>% Cover</th> <th>Size Class</th> <th>DBH</th> <th>Age</th> </tr> </thead> <tbody> <tr> <td>Red Pine</td> <td>75</td> <td>Log</td> <td>10</td> <td>58</td> </tr> <tr> <td>Sugar Maple</td> <td>15</td> <td>Pole</td> <td>6</td> <td></td> </tr> </tbody> </table> | | Canopy Species | % Cover | Size Class | DBH | Age | Red Pine | 75 | Log | 10 | 58 | Sugar Maple | 15 | Pole | 6 | | <table border="1"> <thead> <tr> <th>Canopy Species</th> <th>Density</th> <th>Avg. Height</th> <th>Size</th> </tr> </thead> <tbody> <tr> <td>Sugar Maple</td> <td>High</td> <td>>20 feet</td> <td>Sapling</td> </tr> <tr> <td>Ironwood</td> <td>High</td> <td>10 - 20 feet</td> <td>Sapling</td> </tr> <tr> <td>Beech</td> <td>Low</td> <td>5 - 10 feet</td> <td>Sapling</td> </tr> <tr> <td>Red Maple</td> <td>Low</td> <td>10 - 20 feet</td> <td>Sapling</td> </tr> </tbody> </table> | | Canopy Species | Density | Avg. Height | Size | Sugar Maple | High | >20 feet | Sapling | Ironwood | High | 10 - 20 feet | Sapling | Beech | Low | 5 - 10 feet | Sapling | Red Maple | Low | 10 - 20 feet | Sapling | | | | | | | | | | |
| Canopy Species | % Cover | Size Class | DBH | Age | | | | | | | | | | | | | | | | | | | | | | | | | | | | | | | | | | | | | | | | | | | | |
| Red Pine | 75 | Log | 10 | 58 | | | | | | | | | | | | | | | | | | | | | | | | | | | | | | | | | | | | | | | | | | | | |
| Sugar Maple | 15 | Pole | 6 | | | | | | | | | | | | | | | | | | | | | | | | | | | | | | | | | | | | | | | | | | | | | |
| Canopy Species | Density | Avg. Height | Size | | | | | | | | | | | | | | | | | | | | | | | | | | | | | | | | | | | | | | | | | | | | | |
| Sugar Maple | High | >20 feet | Sapling | | | | | | | | | | | | | | | | | | | | | | | | | | | | | | | | | | | | | | | | | | | | | |
| Ironwood | High | 10 - 20 feet | Sapling | | | | | | | | | | | | | | | | | | | | | | | | | | | | | | | | | | | | | | | | | | | | | |
| Beech | Low | 5 - 10 feet | Sapling | | | | | | | | | | | | | | | | | | | | | | | | | | | | | | | | | | | | | | | | | | | | | |
| Red Maple | Low | 10 - 20 feet | Sapling | | | | | | | | | | | | | | | | | | | | | | | | | | | | | | | | | | | | | | | | | | | | | |
| 5 | 310 - Herbaceous Openland | Nonstocked | 6.7 | | Unspecified | No | Opening was mowed in 2015 as part of FTP W52-419. | | | | | | | | | | | | | | | | | | | | | | | | | | | | | | | | | | | | | | | | | |
| 6 | 4199 - Other Mixed Upland Deciduous | Sawtimber Well | 16.4 | 93 | 81-110 | N/A | Nice, large DBH oak with scattered pine and hemlock. Some oaks are larger than 26 inches DBH. Some larger DBH aspen also. BA is 97. | | | | | | | | | | | | | | | | | | | | | | | | | | | | | | | | | | | | | | | | | |
| <table border="1"> <thead> <tr> <th>Canopy Species</th> <th>% Cover</th> <th>Size Class</th> <th>DBH</th> <th>Age</th> </tr> </thead> <tbody> <tr> <td>Red Maple</td> <td>25</td> <td>Pole/Log</td> <td>9</td> <td></td> </tr> <tr> <td>Red Oak</td> <td>43</td> <td>XLog/Log</td> <td>22</td> <td>93</td> </tr> <tr> <td>Bigtooth Aspen</td> <td>25</td> <td>Log/Pole</td> <td>12</td> <td></td> </tr> </tbody> </table> | | Canopy Species | % Cover | Size Class | DBH | Age | Red Maple | 25 | Pole/Log | 9 | | Red Oak | 43 | XLog/Log | 22 | 93 | Bigtooth Aspen | 25 | Log/Pole | 12 | | <table border="1"> <thead> <tr> <th>Canopy Species</th> <th>Density</th> <th>Avg. Height</th> <th>Size</th> </tr> </thead> <tbody> <tr> <td>White Pine</td> <td>Low</td> <td>10 - 20 feet</td> <td>Sapling</td> </tr> <tr> <td>Balsam Fir</td> <td>Medium</td> <td>10 - 20 feet</td> <td>Sapling</td> </tr> <tr> <td>Beech</td> <td>Low</td> <td>10 - 20 feet</td> <td>Sapling</td> </tr> <tr> <td>Red Maple</td> <td>Medium</td> <td>>20 feet</td> <td>Sapling</td> </tr> <tr> <td>Ironwood</td> <td>Medium</td> <td>10 - 20 feet</td> <td>Sapling</td> </tr> </tbody> </table> | | Canopy Species | Density | Avg. Height | Size | White Pine | Low | 10 - 20 feet | Sapling | Balsam Fir | Medium | 10 - 20 feet | Sapling | Beech | Low | 10 - 20 feet | Sapling | Red Maple | Medium | >20 feet | Sapling | Ironwood | Medium | 10 - 20 feet | Sapling | |
| Canopy Species | % Cover | Size Class | DBH | Age | | | | | | | | | | | | | | | | | | | | | | | | | | | | | | | | | | | | | | | | | | | | |
| Red Maple | 25 | Pole/Log | 9 | | | | | | | | | | | | | | | | | | | | | | | | | | | | | | | | | | | | | | | | | | | | | |
| Red Oak | 43 | XLog/Log | 22 | 93 | | | | | | | | | | | | | | | | | | | | | | | | | | | | | | | | | | | | | | | | | | | | |
| Bigtooth Aspen | 25 | Log/Pole | 12 | | | | | | | | | | | | | | | | | | | | | | | | | | | | | | | | | | | | | | | | | | | | | |
| Canopy Species | Density | Avg. Height | Size | | | | | | | | | | | | | | | | | | | | | | | | | | | | | | | | | | | | | | | | | | | | | |
| White Pine | Low | 10 - 20 feet | Sapling | | | | | | | | | | | | | | | | | | | | | | | | | | | | | | | | | | | | | | | | | | | | | |
| Balsam Fir | Medium | 10 - 20 feet | Sapling | | | | | | | | | | | | | | | | | | | | | | | | | | | | | | | | | | | | | | | | | | | | | |
| Beech | Low | 10 - 20 feet | Sapling | | | | | | | | | | | | | | | | | | | | | | | | | | | | | | | | | | | | | | | | | | | | | |
| Red Maple | Medium | >20 feet | Sapling | | | | | | | | | | | | | | | | | | | | | | | | | | | | | | | | | | | | | | | | | | | | | |
| Ironwood | Medium | 10 - 20 feet | Sapling | | | | | | | | | | | | | | | | | | | | | | | | | | | | | | | | | | | | | | | | | | | | | |
| 7 | 4139 - Aspen, Mixed Deciduous | Poletimber Well | 13.2 | 38 | Unspecified | N/A | A few scattered 10" DBH aspen. Multi-aged size class aspen of 3 to 12 inches but mostly 6" DBH. | | | | | | | | | | | | | | | | | | | | | | | | | | | | | | | | | | | | | | | | | |
| <table border="1"> <thead> <tr> <th>Canopy Species</th> <th>% Cover</th> <th>Size Class</th> <th>DBH</th> <th>Age</th> </tr> </thead> <tbody> <tr> <td>Red Maple</td> <td>13</td> <td>Pole/Sapling</td> <td>5</td> <td></td> </tr> <tr> <td>Bigtooth Aspen</td> <td>50</td> <td>Pole</td> <td>6</td> <td>38</td> </tr> <tr> <td>White Pine</td> <td>15</td> <td>Log/Pole</td> <td>11</td> <td></td> </tr> <tr> <td>Red Oak</td> <td>15</td> <td>Log</td> <td>12</td> <td></td> </tr> </tbody> </table> | | Canopy Species | % Cover | Size Class | DBH | Age | Red Maple | 13 | Pole/Sapling | 5 | | Bigtooth Aspen | 50 | Pole | 6 | 38 | White Pine | 15 | Log/Pole | 11 | | Red Oak | 15 | Log | 12 | | <table border="1"> <thead> <tr> <th>Canopy Species</th> <th>Density</th> <th>Avg. Height</th> <th>Size</th> </tr> </thead> <tbody> <tr> <td>Red Pine</td> <td>Low</td> <td>< 5 feet</td> <td>Sapling</td> </tr> <tr> <td>Red Oak</td> <td>Low</td> <td>10 - 20 feet</td> <td>Sapling</td> </tr> <tr> <td>Balsam Fir</td> <td>Low</td> <td>Variable</td> <td>Sapling</td> </tr> <tr> <td>White Pine</td> <td>Low</td> <td>5 - 10 feet</td> <td>Sapling</td> </tr> </tbody> </table> | | Canopy Species | Density | Avg. Height | Size | Red Pine | Low | < 5 feet | Sapling | Red Oak | Low | 10 - 20 feet | Sapling | Balsam Fir | Low | Variable | Sapling | White Pine | Low | 5 - 10 feet | Sapling |
| Canopy Species | % Cover | Size Class | DBH | Age | | | | | | | | | | | | | | | | | | | | | | | | | | | | | | | | | | | | | | | | | | | | |
| Red Maple | 13 | Pole/Sapling | 5 | | | | | | | | | | | | | | | | | | | | | | | | | | | | | | | | | | | | | | | | | | | | | |
| Bigtooth Aspen | 50 | Pole | 6 | 38 | | | | | | | | | | | | | | | | | | | | | | | | | | | | | | | | | | | | | | | | | | | | |
| White Pine | 15 | Log/Pole | 11 | | | | | | | | | | | | | | | | | | | | | | | | | | | | | | | | | | | | | | | | | | | | | |
| Red Oak | 15 | Log | 12 | | | | | | | | | | | | | | | | | | | | | | | | | | | | | | | | | | | | | | | | | | | | | |
| Canopy Species | Density | Avg. Height | Size | | | | | | | | | | | | | | | | | | | | | | | | | | | | | | | | | | | | | | | | | | | | | |
| Red Pine | Low | < 5 feet | Sapling | | | | | | | | | | | | | | | | | | | | | | | | | | | | | | | | | | | | | | | | | | | | | |
| Red Oak | Low | 10 - 20 feet | Sapling | | | | | | | | | | | | | | | | | | | | | | | | | | | | | | | | | | | | | | | | | | | | | |
| Balsam Fir | Low | Variable | Sapling | | | | | | | | | | | | | | | | | | | | | | | | | | | | | | | | | | | | | | | | | | | | | |
| White Pine | Low | 5 - 10 feet | Sapling | | | | | | | | | | | | | | | | | | | | | | | | | | | | | | | | | | | | | | | | | | | | | |



| Stand | Level 4 Cover Type | Size Density | Acres | Stand Age | BA Range | Managed Site | General Comments | | | | | | | | | | | | | | | | | | | | | | | | | | | | | | | | | | | | | | | | | | | | | | | | | | | | | | |
|----------------|---|--|----------------|-----------|-------------|--------------|---|-----------|----|--------------|----|----|----------------|----|----------|----|----|----------------|----|--|----------------|---------|-------------|------|--|----------------|----------|-------------|-----------|--|----------------|----------|-------------|------------|---|----------------|--------------|-------------|--------------|------------|----------|--------------|------------|---------|----------|--------------|---------|------------|-----|----------|---------|------------|-----|----------|---------|----------------|--------|----------|---------|--|--|
| 8 | 6119 - Mixed Lowland Deciduous Forest | Sawtimber Well | 18.4 | 80 | Unspecified | N/A | Variable stand in wetness and cover type species. Some larger DBH Quaking Aspen and Red Maple along the south boundary line. Some over mature aspen which is falling over. Higher ground along east and south boundary lines. Pocket of Tag Alder in center of stand. Some of the south boundary line has been painted with blue paint. | | | | | | | | | | | | | | | | | | | | | | | | | | | | | | | | | | | | | | | | | | | | | | | | | | | | | | |
| | | <table border="1"> <thead> <tr> <th>Canopy Species</th> <th>% Cover</th> <th>Size Class</th> <th>DBH</th> <th>Age</th> </tr> </thead> <tbody> <tr> <td>Red Maple</td> <td>53</td> <td>Log/Pole</td> <td>10</td> <td>80</td> </tr> <tr> <td>Quaking Aspen</td> <td>30</td> <td>Log/Pole</td> <td>12</td> <td></td> </tr> </tbody> </table> | Canopy Species | % Cover | Size Class | DBH | Age | Red Maple | 53 | Log/Pole | 10 | 80 | Quaking Aspen | 30 | Log/Pole | 12 | | | | <table border="1"> <thead> <tr> <th>Canopy Species</th> <th>Density</th> <th>Avg. Height</th> <th>Size</th> </tr> </thead> <tbody> <tr> <td>Balsam Fir</td> <td>Medium</td> <td>Variable</td> <td>Sapling</td> </tr> <tr> <td>Black Ash</td> <td>Low</td> <td>10 - 20 feet</td> <td>Sapling</td> </tr> <tr> <td>Beech</td> <td>Low</td> <td>10 - 20 feet</td> <td>Sapling</td> </tr> <tr> <td>Tag Alder</td> <td>Medium</td> <td>10 - 20 feet</td> <td>Tall Shrub</td> </tr> </tbody> </table> | Canopy Species | Density | Avg. Height | Size | Balsam Fir | Medium | Variable | Sapling | Black Ash | Low | 10 - 20 feet | Sapling | Beech | Low | 10 - 20 feet | Sapling | Tag Alder | Medium | 10 - 20 feet | Tall Shrub | | | | | | | | | | | | | | | | | | | | | |
| Canopy Species | % Cover | Size Class | DBH | Age | | | | | | | | | | | | | | | | | | | | | | | | | | | | | | | | | | | | | | | | | | | | | | | | | | | | | | | | | |
| Red Maple | 53 | Log/Pole | 10 | 80 | | | | | | | | | | | | | | | | | | | | | | | | | | | | | | | | | | | | | | | | | | | | | | | | | | | | | | | | | |
| Quaking Aspen | 30 | Log/Pole | 12 | | | | | | | | | | | | | | | | | | | | | | | | | | | | | | | | | | | | | | | | | | | | | | | | | | | | | | | | | | |
| Canopy Species | Density | Avg. Height | Size | | | | | | | | | | | | | | | | | | | | | | | | | | | | | | | | | | | | | | | | | | | | | | | | | | | | | | | | | | |
| Balsam Fir | Medium | Variable | Sapling | | | | | | | | | | | | | | | | | | | | | | | | | | | | | | | | | | | | | | | | | | | | | | | | | | | | | | | | | | |
| Black Ash | Low | 10 - 20 feet | Sapling | | | | | | | | | | | | | | | | | | | | | | | | | | | | | | | | | | | | | | | | | | | | | | | | | | | | | | | | | | |
| Beech | Low | 10 - 20 feet | Sapling | | | | | | | | | | | | | | | | | | | | | | | | | | | | | | | | | | | | | | | | | | | | | | | | | | | | | | | | | | |
| Tag Alder | Medium | 10 - 20 feet | Tall Shrub | | | | | | | | | | | | | | | | | | | | | | | | | | | | | | | | | | | | | | | | | | | | | | | | | | | | | | | | | | |
| 9 | 4311 - Pine, Aspen Mix | Sawtimber Well | 14.2 | 70 | 81-110 | N/A | A few scattered 14+ DBH Red Pine. Multi-sized aspen from 4 to 12 inches DBH but mostly pole sized. Mostly White Pine along the road and in the south west corner of stand. BA is 100. | | | | | | | | | | | | | | | | | | | | | | | | | | | | | | | | | | | | | | | | | | | | | | | | | | | | | | |
| | | <table border="1"> <thead> <tr> <th>Canopy Species</th> <th>% Cover</th> <th>Size Class</th> <th>DBH</th> <th>Age</th> </tr> </thead> <tbody> <tr> <td>Red Maple</td> <td>10</td> <td>Pole/Sapling</td> <td>7</td> <td></td> </tr> <tr> <td>Red Oak</td> <td>10</td> <td>Log</td> <td>16</td> <td></td> </tr> <tr> <td>Bigtooth Aspen</td> <td>25</td> <td>Log/Pole</td> <td>10</td> <td></td> </tr> <tr> <td>White Pine</td> <td>10</td> <td>Log/Pole</td> <td>12</td> <td></td> </tr> <tr> <td>Red Pine</td> <td>40</td> <td>Log/Pole</td> <td>11</td> <td>70</td> </tr> </tbody> </table> | Canopy Species | % Cover | Size Class | DBH | Age | Red Maple | 10 | Pole/Sapling | 7 | | Red Oak | 10 | Log | 16 | | Bigtooth Aspen | 25 | Log/Pole | 10 | | White Pine | 10 | Log/Pole | 12 | | Red Pine | 40 | Log/Pole | 11 | 70 | | | <table border="1"> <thead> <tr> <th>Canopy Species</th> <th>Density</th> <th>Avg. Height</th> <th>Size</th> </tr> </thead> <tbody> <tr> <td>Red Maple</td> <td>Low</td> <td>10 - 20 feet</td> <td>Sapling</td> </tr> <tr> <td>Red Oak</td> <td>Low</td> <td>10 - 20 feet</td> <td>Sapling</td> </tr> <tr> <td>Balsam Fir</td> <td>Low</td> <td>Variable</td> <td>Sapling</td> </tr> <tr> <td>White Pine</td> <td>Low</td> <td>Variable</td> <td>Sapling</td> </tr> <tr> <td>Bigtooth Aspen</td> <td>Medium</td> <td>>20 feet</td> <td>Sapling</td> </tr> </tbody> </table> | Canopy Species | Density | Avg. Height | Size | Red Maple | Low | 10 - 20 feet | Sapling | Red Oak | Low | 10 - 20 feet | Sapling | Balsam Fir | Low | Variable | Sapling | White Pine | Low | Variable | Sapling | Bigtooth Aspen | Medium | >20 feet | Sapling | | |
| Canopy Species | % Cover | Size Class | DBH | Age | | | | | | | | | | | | | | | | | | | | | | | | | | | | | | | | | | | | | | | | | | | | | | | | | | | | | | | | | |
| Red Maple | 10 | Pole/Sapling | 7 | | | | | | | | | | | | | | | | | | | | | | | | | | | | | | | | | | | | | | | | | | | | | | | | | | | | | | | | | | |
| Red Oak | 10 | Log | 16 | | | | | | | | | | | | | | | | | | | | | | | | | | | | | | | | | | | | | | | | | | | | | | | | | | | | | | | | | | |
| Bigtooth Aspen | 25 | Log/Pole | 10 | | | | | | | | | | | | | | | | | | | | | | | | | | | | | | | | | | | | | | | | | | | | | | | | | | | | | | | | | | |
| White Pine | 10 | Log/Pole | 12 | | | | | | | | | | | | | | | | | | | | | | | | | | | | | | | | | | | | | | | | | | | | | | | | | | | | | | | | | | |
| Red Pine | 40 | Log/Pole | 11 | 70 | | | | | | | | | | | | | | | | | | | | | | | | | | | | | | | | | | | | | | | | | | | | | | | | | | | | | | | | | |
| Canopy Species | Density | Avg. Height | Size | | | | | | | | | | | | | | | | | | | | | | | | | | | | | | | | | | | | | | | | | | | | | | | | | | | | | | | | | | |
| Red Maple | Low | 10 - 20 feet | Sapling | | | | | | | | | | | | | | | | | | | | | | | | | | | | | | | | | | | | | | | | | | | | | | | | | | | | | | | | | | |
| Red Oak | Low | 10 - 20 feet | Sapling | | | | | | | | | | | | | | | | | | | | | | | | | | | | | | | | | | | | | | | | | | | | | | | | | | | | | | | | | | |
| Balsam Fir | Low | Variable | Sapling | | | | | | | | | | | | | | | | | | | | | | | | | | | | | | | | | | | | | | | | | | | | | | | | | | | | | | | | | | |
| White Pine | Low | Variable | Sapling | | | | | | | | | | | | | | | | | | | | | | | | | | | | | | | | | | | | | | | | | | | | | | | | | | | | | | | | | | |
| Bigtooth Aspen | Medium | >20 feet | Sapling | | | | | | | | | | | | | | | | | | | | | | | | | | | | | | | | | | | | | | | | | | | | | | | | | | | | | | | | | | |
| 10 | 310 - Herbaceous Openland | Nonstocked | 0.5 | 0 | Unspecified | No | Opening was mowed in 2015. | | | | | | | | | | | | | | | | | | | | | | | | | | | | | | | | | | | | | | | | | | | | | | | | | | | | | | |
| 11 | 42111 - Planted Red Pine, Mixed Deciduous | Sawtimber Well | 4.8 | 58 | 141-170 | N/A | Not very good quality Red Pine. Clumps of maple and oak within plantation. 10+\" DBH aspen between the 2 arms of the plantation. | | | | | | | | | | | | | | | | | | | | | | | | | | | | | | | | | | | | | | | | | | | | | | | | | | | | | | |
| | | <table border="1"> <thead> <tr> <th>Canopy Species</th> <th>% Cover</th> <th>Size Class</th> <th>DBH</th> <th>Age</th> </tr> </thead> <tbody> <tr> <td>Red Oak</td> <td>10</td> <td>Pole</td> <td>7</td> <td></td> </tr> <tr> <td>Red Pine</td> <td>70</td> <td>Log/Pole</td> <td>10</td> <td>58</td> </tr> <tr> <td>Quaking Aspen</td> <td>10</td> <td>Log</td> <td>10</td> <td></td> </tr> </tbody> </table> | Canopy Species | % Cover | Size Class | DBH | Age | Red Oak | 10 | Pole | 7 | | Red Pine | 70 | Log/Pole | 10 | 58 | Quaking Aspen | 10 | Log | 10 | | | | <table border="1"> <thead> <tr> <th>Canopy Species</th> <th>Density</th> <th>Avg. Height</th> <th>Size</th> </tr> </thead> <tbody> <tr> <td>Balsam Fir</td> <td>Low</td> <td>Variable</td> <td>Sapling</td> </tr> </tbody> </table> | Canopy Species | Density | Avg. Height | Size | Balsam Fir | Low | Variable | Sapling | | | | | | | | | | | | | | | | | | | | | | | | | | | | |
| Canopy Species | % Cover | Size Class | DBH | Age | | | | | | | | | | | | | | | | | | | | | | | | | | | | | | | | | | | | | | | | | | | | | | | | | | | | | | | | | |
| Red Oak | 10 | Pole | 7 | | | | | | | | | | | | | | | | | | | | | | | | | | | | | | | | | | | | | | | | | | | | | | | | | | | | | | | | | | |
| Red Pine | 70 | Log/Pole | 10 | 58 | | | | | | | | | | | | | | | | | | | | | | | | | | | | | | | | | | | | | | | | | | | | | | | | | | | | | | | | | |
| Quaking Aspen | 10 | Log | 10 | | | | | | | | | | | | | | | | | | | | | | | | | | | | | | | | | | | | | | | | | | | | | | | | | | | | | | | | | | |
| Canopy Species | Density | Avg. Height | Size | | | | | | | | | | | | | | | | | | | | | | | | | | | | | | | | | | | | | | | | | | | | | | | | | | | | | | | | | | |
| Balsam Fir | Low | Variable | Sapling | | | | | | | | | | | | | | | | | | | | | | | | | | | | | | | | | | | | | | | | | | | | | | | | | | | | | | | | | | |
| 12 | 42260 - Natural Pine, Mixed Deciduous | Sawtimber Well | 12.7 | 71 | 81-110 | N/A | Unique stand of White Pine which is fairly branchy but mostly straight. Variable DBH for pine and aspen from 4-12 inches. Jack Pine is dying out. Jack Pine in north part of stand. BA is 103. | | | | | | | | | | | | | | | | | | | | | | | | | | | | | | | | | | | | | | | | | | | | | | | | | | | | | | |
| | | <table border="1"> <thead> <tr> <th>Canopy Species</th> <th>% Cover</th> <th>Size Class</th> <th>DBH</th> <th>Age</th> </tr> </thead> <tbody> <tr> <td>Red Maple</td> <td>13</td> <td>Pole</td> <td>7</td> <td></td> </tr> <tr> <td>Bigtooth Aspen</td> <td>18</td> <td>Log/Pole</td> <td>11</td> <td></td> </tr> <tr> <td>White Pine</td> <td>55</td> <td>Log/Pole</td> <td>10</td> <td>71</td> </tr> <tr> <td>Jack Pine</td> <td>7</td> <td>Pole</td> <td>6</td> <td></td> </tr> </tbody> </table> | Canopy Species | % Cover | Size Class | DBH | Age | Red Maple | 13 | Pole | 7 | | Bigtooth Aspen | 18 | Log/Pole | 11 | | White Pine | 55 | Log/Pole | 10 | 71 | Jack Pine | 7 | Pole | 6 | | | | <table border="1"> <thead> <tr> <th>Canopy Species</th> <th>Density</th> <th>Avg. Height</th> <th>Size</th> </tr> </thead> <tbody> <tr> <td>Red Maple</td> <td>Medium</td> <td>10 - 20 feet</td> <td>Sapling</td> </tr> <tr> <td>Balsam Fir</td> <td>Low</td> <td>Variable</td> <td>Sapling</td> </tr> <tr> <td>White Pine</td> <td>Medium</td> <td>Variable</td> <td>Sapling</td> </tr> </tbody> </table> | Canopy Species | Density | Avg. Height | Size | Red Maple | Medium | 10 - 20 feet | Sapling | Balsam Fir | Low | Variable | Sapling | White Pine | Medium | Variable | Sapling | | | | | | | | | | | | | | | |
| Canopy Species | % Cover | Size Class | DBH | Age | | | | | | | | | | | | | | | | | | | | | | | | | | | | | | | | | | | | | | | | | | | | | | | | | | | | | | | | | |
| Red Maple | 13 | Pole | 7 | | | | | | | | | | | | | | | | | | | | | | | | | | | | | | | | | | | | | | | | | | | | | | | | | | | | | | | | | | |
| Bigtooth Aspen | 18 | Log/Pole | 11 | | | | | | | | | | | | | | | | | | | | | | | | | | | | | | | | | | | | | | | | | | | | | | | | | | | | | | | | | | |
| White Pine | 55 | Log/Pole | 10 | 71 | | | | | | | | | | | | | | | | | | | | | | | | | | | | | | | | | | | | | | | | | | | | | | | | | | | | | | | | | |
| Jack Pine | 7 | Pole | 6 | | | | | | | | | | | | | | | | | | | | | | | | | | | | | | | | | | | | | | | | | | | | | | | | | | | | | | | | | | |
| Canopy Species | Density | Avg. Height | Size | | | | | | | | | | | | | | | | | | | | | | | | | | | | | | | | | | | | | | | | | | | | | | | | | | | | | | | | | | |
| Red Maple | Medium | 10 - 20 feet | Sapling | | | | | | | | | | | | | | | | | | | | | | | | | | | | | | | | | | | | | | | | | | | | | | | | | | | | | | | | | | |
| Balsam Fir | Low | Variable | Sapling | | | | | | | | | | | | | | | | | | | | | | | | | | | | | | | | | | | | | | | | | | | | | | | | | | | | | | | | | | |
| White Pine | Medium | Variable | Sapling | | | | | | | | | | | | | | | | | | | | | | | | | | | | | | | | | | | | | | | | | | | | | | | | | | | | | | | | | | |
| 13 | 4130 - Aspen | Poletimber Well | 18.3 | 48 | Unspecified | N/A | Close to a log canopy. A few pockets of log-sized aspen. | | | | | | | | | | | | | | | | | | | | | | | | | | | | | | | | | | | | | | | | | | | | | | | | | | | | | | |
| | | <table border="1"> <thead> <tr> <th>Canopy Species</th> <th>% Cover</th> <th>Size Class</th> <th>DBH</th> <th>Age</th> </tr> </thead> <tbody> <tr> <td>Red Maple</td> <td>10</td> <td>Pole</td> <td>7</td> <td></td> </tr> <tr> <td>Bigtooth Aspen</td> <td>70</td> <td>Pole/Log</td> <td>9</td> <td>48</td> </tr> <tr> <td>Red Pine</td> <td>15</td> <td>Log/XLog</td> <td>14</td> <td></td> </tr> </tbody> </table> | Canopy Species | % Cover | Size Class | DBH | Age | Red Maple | 10 | Pole | 7 | | Bigtooth Aspen | 70 | Pole/Log | 9 | 48 | Red Pine | 15 | Log/XLog | 14 | | | | <table border="1"> <thead> <tr> <th>Canopy Species</th> <th>Density</th> <th>Avg. Height</th> <th>Size</th> </tr> </thead> <tbody> <tr> <td>Red Maple</td> <td>High</td> <td>>20 feet</td> <td>Sapling</td> </tr> <tr> <td>Balsam Fir</td> <td>Low</td> <td>Variable</td> <td>Sapling</td> </tr> <tr> <td>White Pine</td> <td>Low</td> <td>Variable</td> <td>Sapling</td> </tr> </tbody> </table> | Canopy Species | Density | Avg. Height | Size | Red Maple | High | >20 feet | Sapling | Balsam Fir | Low | Variable | Sapling | White Pine | Low | Variable | Sapling | | | | | | | | | | | | | | | | | | | | |
| Canopy Species | % Cover | Size Class | DBH | Age | | | | | | | | | | | | | | | | | | | | | | | | | | | | | | | | | | | | | | | | | | | | | | | | | | | | | | | | | |
| Red Maple | 10 | Pole | 7 | | | | | | | | | | | | | | | | | | | | | | | | | | | | | | | | | | | | | | | | | | | | | | | | | | | | | | | | | | |
| Bigtooth Aspen | 70 | Pole/Log | 9 | 48 | | | | | | | | | | | | | | | | | | | | | | | | | | | | | | | | | | | | | | | | | | | | | | | | | | | | | | | | | |
| Red Pine | 15 | Log/XLog | 14 | | | | | | | | | | | | | | | | | | | | | | | | | | | | | | | | | | | | | | | | | | | | | | | | | | | | | | | | | | |
| Canopy Species | Density | Avg. Height | Size | | | | | | | | | | | | | | | | | | | | | | | | | | | | | | | | | | | | | | | | | | | | | | | | | | | | | | | | | | |
| Red Maple | High | >20 feet | Sapling | | | | | | | | | | | | | | | | | | | | | | | | | | | | | | | | | | | | | | | | | | | | | | | | | | | | | | | | | | |
| Balsam Fir | Low | Variable | Sapling | | | | | | | | | | | | | | | | | | | | | | | | | | | | | | | | | | | | | | | | | | | | | | | | | | | | | | | | | | |
| White Pine | Low | Variable | Sapling | | | | | | | | | | | | | | | | | | | | | | | | | | | | | | | | | | | | | | | | | | | | | | | | | | | | | | | | | | |
| 14 | 310 - Herbaceous Openland | Nonstocked | 2.0 | | Unspecified | No | Cleared powerline. | | | | | | | | | | | | | | | | | | | | | | | | | | | | | | | | | | | | | | | | | | | | | | | | | | | | | | |



| Stand | Level 4 Cover Type | Size Density | Acres | Stand Age | BA Range | Managed Site | General Comments | | | | | | | | | | | | | | | | | | | | | | | | | | | | | | | | | | | | | | | | |
|--|---|-----------------|------------|------------|-------------|--------------|--|----|--------------|----|----|----------------|----|--------------|----|----|--|----|----------------|---------|-------------|---|-----------|----------------|----------|-------------|---|------------|----------------|-------------|-------------|------------|------------|--------------|----------|---------------|----------|--------------|----------|---------|-----|--------------|---------|----------------|--------|--------------|---------|
| 15 | 42111 - Planted Red Pine, Mixed Deciduous | Sawtimber Well | 5.9 | 57 | 111-140 | N/A | Stand has never been thinned. Wide range of DBH from 4 to 11 inches. Aspen has larger DBH with some dying out. BA is 127. | | | | | | | | | | | | | | | | | | | | | | | | | | | | | | | | | | | | | | | | |
| <table border="1"> <thead> <tr> <th>Canopy Species</th> <th>% Cover</th> <th>Size Class</th> <th>DBH</th> <th>Age</th> </tr> </thead> <tbody> <tr> <td>Bigtooth Aspen</td> <td>36</td> <td>Log/Pole</td> <td>12</td> <td></td> </tr> <tr> <td>Red Pine</td> <td>60</td> <td>Log/Pole</td> <td>10</td> <td>57</td> </tr> </tbody> </table> | | Canopy Species | % Cover | Size Class | DBH | Age | Bigtooth Aspen | 36 | Log/Pole | 12 | | Red Pine | 60 | Log/Pole | 10 | 57 | <table border="1"> <thead> <tr> <th>Canopy Species</th> <th>Density</th> <th>Avg. Height</th> <th>Size</th> </tr> </thead> <tbody> <tr> <td>Red Maple</td> <td>Medium</td> <td>>20 feet</td> <td>Sapling</td> </tr> <tr> <td>Red Oak</td> <td>Low</td> <td>>20 feet</td> <td>Sapling</td> </tr> <tr> <td>White Pine</td> <td>Low</td> <td>Variable</td> <td>Sapling</td> </tr> </tbody> </table> | | Canopy Species | Density | Avg. Height | Size | Red Maple | Medium | >20 feet | Sapling | Red Oak | Low | >20 feet | Sapling | White Pine | Low | Variable | Sapling | | | | | | | | | | | | | |
| Canopy Species | % Cover | Size Class | DBH | Age | | | | | | | | | | | | | | | | | | | | | | | | | | | | | | | | | | | | | | | | | | | |
| Bigtooth Aspen | 36 | Log/Pole | 12 | | | | | | | | | | | | | | | | | | | | | | | | | | | | | | | | | | | | | | | | | | | | |
| Red Pine | 60 | Log/Pole | 10 | 57 | | | | | | | | | | | | | | | | | | | | | | | | | | | | | | | | | | | | | | | | | | | |
| Canopy Species | Density | Avg. Height | Size | | | | | | | | | | | | | | | | | | | | | | | | | | | | | | | | | | | | | | | | | | | | |
| Red Maple | Medium | >20 feet | Sapling | | | | | | | | | | | | | | | | | | | | | | | | | | | | | | | | | | | | | | | | | | | | |
| Red Oak | Low | >20 feet | Sapling | | | | | | | | | | | | | | | | | | | | | | | | | | | | | | | | | | | | | | | | | | | | |
| White Pine | Low | Variable | Sapling | | | | | | | | | | | | | | | | | | | | | | | | | | | | | | | | | | | | | | | | | | | | |
| 16 | 4130 - Aspen | Poletimber Well | 24.3 | 37 | Unspecified | N/A | Bigger DBH aspen in northwest corner between the 2 arms of the Red Pine stand. | | | | | | | | | | | | | | | | | | | | | | | | | | | | | | | | | | | | | | | | |
| <table border="1"> <thead> <tr> <th>Canopy Species</th> <th>% Cover</th> <th>Size Class</th> <th>DBH</th> <th>Age</th> </tr> </thead> <tbody> <tr> <td>Bigtooth Aspen</td> <td>75</td> <td>Pole/Sapling</td> <td>5</td> <td>37</td> </tr> <tr> <td>White Pine</td> <td>10</td> <td>Log</td> <td>12</td> <td></td> </tr> <tr> <td>Red Maple</td> <td>10</td> <td>Sapling/Pole</td> <td>4</td> <td></td> </tr> </tbody> </table> | | Canopy Species | % Cover | Size Class | DBH | Age | Bigtooth Aspen | 75 | Pole/Sapling | 5 | 37 | White Pine | 10 | Log | 12 | | Red Maple | 10 | Sapling/Pole | 4 | | <table border="1"> <thead> <tr> <th>Canopy Species</th> <th>Density</th> <th>Avg. Height</th> <th>Size</th> </tr> </thead> <tbody> <tr> <td>White Pine</td> <td>Low</td> <td>Variable</td> <td>Sapling</td> </tr> <tr> <td>Red Maple</td> <td>Medium</td> <td>10 - 20 feet</td> <td>Sapling</td> </tr> <tr> <td>Cherry (spp.)</td> <td>Low</td> <td>10 - 20 feet</td> <td>Sapling</td> </tr> <tr> <td>Beech</td> <td>Low</td> <td>10 - 20 feet</td> <td>Sapling</td> </tr> <tr> <td>Red Oak</td> <td>Low</td> <td>10 - 20 feet</td> <td>Sapling</td> </tr> </tbody> </table> | | Canopy Species | Density | Avg. Height | Size | White Pine | Low | Variable | Sapling | Red Maple | Medium | 10 - 20 feet | Sapling | Cherry (spp.) | Low | 10 - 20 feet | Sapling | Beech | Low | 10 - 20 feet | Sapling | Red Oak | Low | 10 - 20 feet | Sapling |
| Canopy Species | % Cover | Size Class | DBH | Age | | | | | | | | | | | | | | | | | | | | | | | | | | | | | | | | | | | | | | | | | | | |
| Bigtooth Aspen | 75 | Pole/Sapling | 5 | 37 | | | | | | | | | | | | | | | | | | | | | | | | | | | | | | | | | | | | | | | | | | | |
| White Pine | 10 | Log | 12 | | | | | | | | | | | | | | | | | | | | | | | | | | | | | | | | | | | | | | | | | | | | |
| Red Maple | 10 | Sapling/Pole | 4 | | | | | | | | | | | | | | | | | | | | | | | | | | | | | | | | | | | | | | | | | | | | |
| Canopy Species | Density | Avg. Height | Size | | | | | | | | | | | | | | | | | | | | | | | | | | | | | | | | | | | | | | | | | | | | |
| White Pine | Low | Variable | Sapling | | | | | | | | | | | | | | | | | | | | | | | | | | | | | | | | | | | | | | | | | | | | |
| Red Maple | Medium | 10 - 20 feet | Sapling | | | | | | | | | | | | | | | | | | | | | | | | | | | | | | | | | | | | | | | | | | | | |
| Cherry (spp.) | Low | 10 - 20 feet | Sapling | | | | | | | | | | | | | | | | | | | | | | | | | | | | | | | | | | | | | | | | | | | | |
| Beech | Low | 10 - 20 feet | Sapling | | | | | | | | | | | | | | | | | | | | | | | | | | | | | | | | | | | | | | | | | | | | |
| Red Oak | Low | 10 - 20 feet | Sapling | | | | | | | | | | | | | | | | | | | | | | | | | | | | | | | | | | | | | | | | | | | | |
| 17 | 4130 - Aspen | Sapling Well | 29.1 | 5 | Immature | N/A | Stand is more lowland in the south and southeast part of the stand. Less aspen regeneration and more Red Maple and Balsam Fir regeneration in the south part of stand. | | | | | | | | | | | | | | | | | | | | | | | | | | | | | | | | | | | | | | | | |
| <table border="1"> <thead> <tr> <th>Canopy Species</th> <th>% Cover</th> <th>Size Class</th> <th>DBH</th> <th>Age</th> </tr> </thead> <tbody> <tr> <td>Quaking Aspen</td> <td>40</td> <td>Sapling</td> <td>1</td> <td>5</td> </tr> <tr> <td>Bigtooth Aspen</td> <td>30</td> <td>Sapling</td> <td>1</td> <td></td> </tr> <tr> <td>Red Maple</td> <td>20</td> <td>Sapling</td> <td>1</td> <td></td> </tr> </tbody> </table> | | Canopy Species | % Cover | Size Class | DBH | Age | Quaking Aspen | 40 | Sapling | 1 | 5 | Bigtooth Aspen | 30 | Sapling | 1 | | Red Maple | 20 | Sapling | 1 | | <table border="1"> <thead> <tr> <th>Canopy Species</th> <th>Density</th> <th>Avg. Height</th> <th>Size</th> </tr> </thead> <tbody> <tr> <td>Tag Alder</td> <td>Medium</td> <td>5 - 10 feet</td> <td>Tall Shrub</td> </tr> </tbody> </table> | | Canopy Species | Density | Avg. Height | Size | Tag Alder | Medium | 5 - 10 feet | Tall Shrub | | | | | | | | | | | | | | | | |
| Canopy Species | % Cover | Size Class | DBH | Age | | | | | | | | | | | | | | | | | | | | | | | | | | | | | | | | | | | | | | | | | | | |
| Quaking Aspen | 40 | Sapling | 1 | 5 | | | | | | | | | | | | | | | | | | | | | | | | | | | | | | | | | | | | | | | | | | | |
| Bigtooth Aspen | 30 | Sapling | 1 | | | | | | | | | | | | | | | | | | | | | | | | | | | | | | | | | | | | | | | | | | | | |
| Red Maple | 20 | Sapling | 1 | | | | | | | | | | | | | | | | | | | | | | | | | | | | | | | | | | | | | | | | | | | | |
| Canopy Species | Density | Avg. Height | Size | | | | | | | | | | | | | | | | | | | | | | | | | | | | | | | | | | | | | | | | | | | | |
| Tag Alder | Medium | 5 - 10 feet | Tall Shrub | | | | | | | | | | | | | | | | | | | | | | | | | | | | | | | | | | | | | | | | | | | | |
| 18 | 4123 - Red Oak | Poletimber Poor | 16.0 | 40 | 1-50 | N/A | Stand was cut in 2002. Everything was cut except White pine and oak species. Variety of species and sizes now. Regenerating very nicely to a mixed oak/pine stand. Many pole sized oaks. Some pockets of aspen but it is not an aspen stand. | | | | | | | | | | | | | | | | | | | | | | | | | | | | | | | | | | | | | | | | |
| <table border="1"> <thead> <tr> <th>Canopy Species</th> <th>% Cover</th> <th>Size Class</th> <th>DBH</th> <th>Age</th> </tr> </thead> <tbody> <tr> <td>Red Maple</td> <td>10</td> <td>Sapling</td> <td>2</td> <td></td> </tr> <tr> <td>Red Oak</td> <td>63</td> <td>Pole/Sap/Log</td> <td>5</td> <td>40</td> </tr> <tr> <td>Bigtooth Aspen</td> <td>10</td> <td>Sapling</td> <td>3</td> <td></td> </tr> <tr> <td>Red Pine</td> <td>10</td> <td>Sapling</td> <td>4</td> <td></td> </tr> </tbody> </table> | | Canopy Species | % Cover | Size Class | DBH | Age | Red Maple | 10 | Sapling | 2 | | Red Oak | 63 | Pole/Sap/Log | 5 | 40 | Bigtooth Aspen | 10 | Sapling | 3 | | Red Pine | 10 | Sapling | 4 | | <table border="1"> <thead> <tr> <th>Canopy Species</th> <th>Density</th> <th>Avg. Height</th> <th>Size</th> </tr> </thead> <tbody> <tr> <td>White Pine</td> <td>High</td> <td>Variable</td> <td>Sapling</td> </tr> <tr> <td>Red Pine</td> <td>Low</td> <td>Variable</td> <td>Sapling</td> </tr> </tbody> </table> | | Canopy Species | Density | Avg. Height | Size | White Pine | High | Variable | Sapling | Red Pine | Low | Variable | Sapling | | | | | | | |
| Canopy Species | % Cover | Size Class | DBH | Age | | | | | | | | | | | | | | | | | | | | | | | | | | | | | | | | | | | | | | | | | | | |
| Red Maple | 10 | Sapling | 2 | | | | | | | | | | | | | | | | | | | | | | | | | | | | | | | | | | | | | | | | | | | | |
| Red Oak | 63 | Pole/Sap/Log | 5 | 40 | | | | | | | | | | | | | | | | | | | | | | | | | | | | | | | | | | | | | | | | | | | |
| Bigtooth Aspen | 10 | Sapling | 3 | | | | | | | | | | | | | | | | | | | | | | | | | | | | | | | | | | | | | | | | | | | | |
| Red Pine | 10 | Sapling | 4 | | | | | | | | | | | | | | | | | | | | | | | | | | | | | | | | | | | | | | | | | | | | |
| Canopy Species | Density | Avg. Height | Size | | | | | | | | | | | | | | | | | | | | | | | | | | | | | | | | | | | | | | | | | | | | |
| White Pine | High | Variable | Sapling | | | | | | | | | | | | | | | | | | | | | | | | | | | | | | | | | | | | | | | | | | | | |
| Red Pine | Low | Variable | Sapling | | | | | | | | | | | | | | | | | | | | | | | | | | | | | | | | | | | | | | | | | | | | |
| 19 | 42200 - Natural White Pine | Sawtimber Well | 12.7 | 65 | 81-110 | N/A | Nice straight White Pine with some 18+ inches in DBH. Understory was removed in 1982. | | | | | | | | | | | | | | | | | | | | | | | | | | | | | | | | | | | | | | | | |
| <table border="1"> <thead> <tr> <th>Canopy Species</th> <th>% Cover</th> <th>Size Class</th> <th>DBH</th> <th>Age</th> </tr> </thead> <tbody> <tr> <td>Red Pine</td> <td>20</td> <td>Log/Pole</td> <td>12</td> <td></td> </tr> <tr> <td>White Pine</td> <td>67</td> <td>Log/Pole</td> <td>12</td> <td>65</td> </tr> <tr> <td>Red Oak</td> <td>13</td> <td>Pole</td> <td>6</td> <td></td> </tr> </tbody> </table> | | Canopy Species | % Cover | Size Class | DBH | Age | Red Pine | 20 | Log/Pole | 12 | | White Pine | 67 | Log/Pole | 12 | 65 | Red Oak | 13 | Pole | 6 | | <table border="1"> <thead> <tr> <th>Canopy Species</th> <th>Density</th> <th>Avg. Height</th> <th>Size</th> </tr> </thead> <tbody> <tr> <td>Red Maple</td> <td>Low</td> <td>5 - 10 feet</td> <td>Sapling</td> </tr> <tr> <td>White Pine</td> <td>Low</td> <td>5 - 10 feet</td> <td>Sapling</td> </tr> <tr> <td>Red Oak</td> <td>Low</td> <td>10 - 20 feet</td> <td>Sapling</td> </tr> <tr> <td>Beech</td> <td>Low</td> <td>5 - 10 feet</td> <td>Sapling</td> </tr> <tr> <td>Bigtooth Aspen</td> <td>Medium</td> <td>>20 feet</td> <td>Sapling</td> </tr> </tbody> </table> | | Canopy Species | Density | Avg. Height | Size | Red Maple | Low | 5 - 10 feet | Sapling | White Pine | Low | 5 - 10 feet | Sapling | Red Oak | Low | 10 - 20 feet | Sapling | Beech | Low | 5 - 10 feet | Sapling | Bigtooth Aspen | Medium | >20 feet | Sapling |
| Canopy Species | % Cover | Size Class | DBH | Age | | | | | | | | | | | | | | | | | | | | | | | | | | | | | | | | | | | | | | | | | | | |
| Red Pine | 20 | Log/Pole | 12 | | | | | | | | | | | | | | | | | | | | | | | | | | | | | | | | | | | | | | | | | | | | |
| White Pine | 67 | Log/Pole | 12 | 65 | | | | | | | | | | | | | | | | | | | | | | | | | | | | | | | | | | | | | | | | | | | |
| Red Oak | 13 | Pole | 6 | | | | | | | | | | | | | | | | | | | | | | | | | | | | | | | | | | | | | | | | | | | | |
| Canopy Species | Density | Avg. Height | Size | | | | | | | | | | | | | | | | | | | | | | | | | | | | | | | | | | | | | | | | | | | | |
| Red Maple | Low | 5 - 10 feet | Sapling | | | | | | | | | | | | | | | | | | | | | | | | | | | | | | | | | | | | | | | | | | | | |
| White Pine | Low | 5 - 10 feet | Sapling | | | | | | | | | | | | | | | | | | | | | | | | | | | | | | | | | | | | | | | | | | | | |
| Red Oak | Low | 10 - 20 feet | Sapling | | | | | | | | | | | | | | | | | | | | | | | | | | | | | | | | | | | | | | | | | | | | |
| Beech | Low | 5 - 10 feet | Sapling | | | | | | | | | | | | | | | | | | | | | | | | | | | | | | | | | | | | | | | | | | | | |
| Bigtooth Aspen | Medium | >20 feet | Sapling | | | | | | | | | | | | | | | | | | | | | | | | | | | | | | | | | | | | | | | | | | | | |



| Stand | Level 4 Cover Type | Size Density | Acres | Stand Age | BA Range | Managed Site | General Comments | | | | | | | | | | | | | | | | | | | | | | | | | | | | | | | | | | | | | | | | | | | | | | | |
|---|---|-----------------|---------|------------|-------------|--------------|---|----|--------------|----|----|----------------|----|----------|----|----|---------------|----|--------------|----|----|---|----|----------------|---------|-------------|-----------|------------|--------|-------------|---------|---------------|--------|--------------|---------|------------|--|----------|----------------|------------|-------------|----------|------------|--------|----------|---------|---------------|-----|--------------|---------|-------|--------|-------------|---------|
| 20 | 4133 - Aspen, Mixed Pine | Poletimber Well | 43.1 | 38 | Unspecified | N/A | Oak and Pine was left from previous harvest. More aspen on the east side of stand and more Red Pine on the west side of stand. Ground is wetter on the north side of stand but still has Red Pine regeneration. | | | | | | | | | | | | | | | | | | | | | | | | | | | | | | | | | | | | | | | | | | | | | | | |
| <table border="1"> <thead> <tr> <th>Canopy Species</th> <th>% Cover</th> <th>Size Class</th> <th>DBH</th> <th>Age</th> </tr> </thead> <tbody> <tr> <td>Bigtooth Aspen</td> <td>40</td> <td>Pole/Sapling</td> <td>5</td> <td>38</td> </tr> <tr> <td>Red Pine</td> <td>35</td> <td>XLog/Log</td> <td>18</td> <td>90</td> </tr> <tr> <td>Red Maple</td> <td>9</td> <td>Sapling</td> <td>3</td> <td></td> </tr> </tbody> </table> | | Canopy Species | % Cover | Size Class | DBH | Age | Bigtooth Aspen | 40 | Pole/Sapling | 5 | 38 | Red Pine | 35 | XLog/Log | 18 | 90 | Red Maple | 9 | Sapling | 3 | | <table border="1"> <thead> <tr> <th>Canopy Species</th> <th>Density</th> <th>Avg. Height</th> <th>Size</th> </tr> </thead> <tbody> <tr> <td>White Pine</td> <td>Low</td> <td>Variable</td> <td>Sapling</td> </tr> <tr> <td>Red Oak</td> <td>Low</td> <td>10 - 20 feet</td> <td>Sapling</td> </tr> <tr> <td>Red Pine</td> <td>Low</td> <td>Variable</td> <td>Sapling</td> </tr> <tr> <td>Balsam Fir</td> <td>Low</td> <td>Variable</td> <td>Sapling</td> </tr> </tbody> </table> | | Canopy Species | Density | Avg. Height | Size | White Pine | Low | Variable | Sapling | Red Oak | Low | 10 - 20 feet | Sapling | Red Pine | Low | Variable | Sapling | Balsam Fir | Low | Variable | Sapling | | | | | | | | | | | |
| Canopy Species | % Cover | Size Class | DBH | Age | | | | | | | | | | | | | | | | | | | | | | | | | | | | | | | | | | | | | | | | | | | | | | | | | | |
| Bigtooth Aspen | 40 | Pole/Sapling | 5 | 38 | | | | | | | | | | | | | | | | | | | | | | | | | | | | | | | | | | | | | | | | | | | | | | | | | | |
| Red Pine | 35 | XLog/Log | 18 | 90 | | | | | | | | | | | | | | | | | | | | | | | | | | | | | | | | | | | | | | | | | | | | | | | | | | |
| Red Maple | 9 | Sapling | 3 | | | | | | | | | | | | | | | | | | | | | | | | | | | | | | | | | | | | | | | | | | | | | | | | | | | |
| Canopy Species | Density | Avg. Height | Size | | | | | | | | | | | | | | | | | | | | | | | | | | | | | | | | | | | | | | | | | | | | | | | | | | | |
| White Pine | Low | Variable | Sapling | | | | | | | | | | | | | | | | | | | | | | | | | | | | | | | | | | | | | | | | | | | | | | | | | | | |
| Red Oak | Low | 10 - 20 feet | Sapling | | | | | | | | | | | | | | | | | | | | | | | | | | | | | | | | | | | | | | | | | | | | | | | | | | | |
| Red Pine | Low | Variable | Sapling | | | | | | | | | | | | | | | | | | | | | | | | | | | | | | | | | | | | | | | | | | | | | | | | | | | |
| Balsam Fir | Low | Variable | Sapling | | | | | | | | | | | | | | | | | | | | | | | | | | | | | | | | | | | | | | | | | | | | | | | | | | | |
| 21 | 4133 - Aspen, Mixed Pine | Poletimber Well | 12.3 | 37 | Unspecified | N/A | Areas of high pine regeneration under the aspen. | | | | | | | | | | | | | | | | | | | | | | | | | | | | | | | | | | | | | | | | | | | | | | | |
| <table border="1"> <thead> <tr> <th>Canopy Species</th> <th>% Cover</th> <th>Size Class</th> <th>DBH</th> <th>Age</th> </tr> </thead> <tbody> <tr> <td>Bigtooth Aspen</td> <td>55</td> <td>Pole/Sapling</td> <td>5</td> <td>37</td> </tr> <tr> <td>White Pine</td> <td>20</td> <td>Log/Pole</td> <td>12</td> <td></td> </tr> <tr> <td>Red Pine</td> <td>20</td> <td>Pole/Sapling</td> <td>6</td> <td></td> </tr> </tbody> </table> | | Canopy Species | % Cover | Size Class | DBH | Age | Bigtooth Aspen | 55 | Pole/Sapling | 5 | 37 | White Pine | 20 | Log/Pole | 12 | | Red Pine | 20 | Pole/Sapling | 6 | | <table border="1"> <thead> <tr> <th>Canopy Species</th> <th>Density</th> <th>Avg. Height</th> <th>Size</th> </tr> </thead> <tbody> <tr> <td>White Pine</td> <td>Medium</td> <td>5 - 10 feet</td> <td>Sapling</td> </tr> <tr> <td>Red Pine</td> <td>Medium</td> <td>5 - 10 feet</td> <td>Sapling</td> </tr> </tbody> </table> | | Canopy Species | Density | Avg. Height | Size | White Pine | Medium | 5 - 10 feet | Sapling | Red Pine | Medium | 5 - 10 feet | Sapling | | | | | | | | | | | | | | | | | | | |
| Canopy Species | % Cover | Size Class | DBH | Age | | | | | | | | | | | | | | | | | | | | | | | | | | | | | | | | | | | | | | | | | | | | | | | | | | |
| Bigtooth Aspen | 55 | Pole/Sapling | 5 | 37 | | | | | | | | | | | | | | | | | | | | | | | | | | | | | | | | | | | | | | | | | | | | | | | | | | |
| White Pine | 20 | Log/Pole | 12 | | | | | | | | | | | | | | | | | | | | | | | | | | | | | | | | | | | | | | | | | | | | | | | | | | | |
| Red Pine | 20 | Pole/Sapling | 6 | | | | | | | | | | | | | | | | | | | | | | | | | | | | | | | | | | | | | | | | | | | | | | | | | | | |
| Canopy Species | Density | Avg. Height | Size | | | | | | | | | | | | | | | | | | | | | | | | | | | | | | | | | | | | | | | | | | | | | | | | | | | |
| White Pine | Medium | 5 - 10 feet | Sapling | | | | | | | | | | | | | | | | | | | | | | | | | | | | | | | | | | | | | | | | | | | | | | | | | | | |
| Red Pine | Medium | 5 - 10 feet | Sapling | | | | | | | | | | | | | | | | | | | | | | | | | | | | | | | | | | | | | | | | | | | | | | | | | | | |
| 22 | 622 - Lowland Shrub | Nonstocked | 20.1 | | Unspecified | No | | | | | | | | | | | | | | | | | | | | | | | | | | | | | | | | | | | | | | | | | | | | | | | | |
| 23 | 42141 - Planted Mixed Pine, Mixed Deciduous | Sapling Well | 52.8 | 16 | Immature | N/A | Northeast part of stand was planted to Red Pine and the rest was planted to Jack Pine. Red Pine has good growth in the last 5 years. Pockets of missing planted pines. Trees are planted 2 to 3 feet apart in areas. Couple pockets of low ground with natural Jack Pine. May want to split stands into Red and Jack Pine next YOE. | | | | | | | | | | | | | | | | | | | | | | | | | | | | | | | | | | | | | | | | | | | | | | | |
| <table border="1"> <thead> <tr> <th>Canopy Species</th> <th>% Cover</th> <th>Size Class</th> <th>DBH</th> <th>Age</th> </tr> </thead> <tbody> <tr> <td>Bigtooth Aspen</td> <td>10</td> <td>Sapling</td> <td>3</td> <td></td> </tr> <tr> <td>Jack Pine</td> <td>35</td> <td>Sapling</td> <td>3</td> <td></td> </tr> <tr> <td>Red Pine</td> <td>40</td> <td>Sapling</td> <td>3</td> <td>16</td> </tr> </tbody> </table> | | Canopy Species | % Cover | Size Class | DBH | Age | Bigtooth Aspen | 10 | Sapling | 3 | | Jack Pine | 35 | Sapling | 3 | | Red Pine | 40 | Sapling | 3 | 16 | <table border="1"> <thead> <tr> <th>Canopy Species</th> <th>Density</th> <th>Avg. Height</th> <th>Size</th> </tr> </thead> <tbody> <tr> <td>White Pine</td> <td>Low</td> <td>< 5 feet</td> <td>Sapling</td> </tr> <tr> <td>Cherry (spp.)</td> <td>Low</td> <td>5 - 10 feet</td> <td>Sapling</td> </tr> </tbody> </table> | | Canopy Species | Density | Avg. Height | Size | White Pine | Low | < 5 feet | Sapling | Cherry (spp.) | Low | 5 - 10 feet | Sapling | | | | | | | | | | | | | | | | | | | |
| Canopy Species | % Cover | Size Class | DBH | Age | | | | | | | | | | | | | | | | | | | | | | | | | | | | | | | | | | | | | | | | | | | | | | | | | | |
| Bigtooth Aspen | 10 | Sapling | 3 | | | | | | | | | | | | | | | | | | | | | | | | | | | | | | | | | | | | | | | | | | | | | | | | | | | |
| Jack Pine | 35 | Sapling | 3 | | | | | | | | | | | | | | | | | | | | | | | | | | | | | | | | | | | | | | | | | | | | | | | | | | | |
| Red Pine | 40 | Sapling | 3 | 16 | | | | | | | | | | | | | | | | | | | | | | | | | | | | | | | | | | | | | | | | | | | | | | | | | | |
| Canopy Species | Density | Avg. Height | Size | | | | | | | | | | | | | | | | | | | | | | | | | | | | | | | | | | | | | | | | | | | | | | | | | | | |
| White Pine | Low | < 5 feet | Sapling | | | | | | | | | | | | | | | | | | | | | | | | | | | | | | | | | | | | | | | | | | | | | | | | | | | |
| Cherry (spp.) | Low | 5 - 10 feet | Sapling | | | | | | | | | | | | | | | | | | | | | | | | | | | | | | | | | | | | | | | | | | | | | | | | | | | |
| 24 | 42210 - Natural Red Pine | Sawtimber Well | 8.1 | 94 | 111-140 | N/A | Nice Red Pine. DBH range from 10 to 16 inches. Pockets of aspen and Red Maple. Deer and rabbits tracks observed. BA is 140. | | | | | | | | | | | | | | | | | | | | | | | | | | | | | | | | | | | | | | | | | | | | | | | |
| <table border="1"> <thead> <tr> <th>Canopy Species</th> <th>% Cover</th> <th>Size Class</th> <th>DBH</th> <th>Age</th> </tr> </thead> <tbody> <tr> <td>White Pine</td> <td>15</td> <td>Log</td> <td>12</td> <td></td> </tr> <tr> <td>Red Pine</td> <td>68</td> <td>Log</td> <td>14</td> <td>94</td> </tr> <tr> <td>Quaking Aspen</td> <td>10</td> <td>Log</td> <td>13</td> <td></td> </tr> </tbody> </table> | | Canopy Species | % Cover | Size Class | DBH | Age | White Pine | 15 | Log | 12 | | Red Pine | 68 | Log | 14 | 94 | Quaking Aspen | 10 | Log | 13 | | <table border="1"> <thead> <tr> <th>Canopy Species</th> <th>Density</th> <th>Avg. Height</th> <th>Size</th> </tr> </thead> <tbody> <tr> <td>Red Maple</td> <td>Low</td> <td>>20 feet</td> <td>Sapling</td> </tr> <tr> <td>Beech</td> <td>Low</td> <td>5 - 10 feet</td> <td>Sapling</td> </tr> <tr> <td>White Pine</td> <td>Low</td> <td>Variable</td> <td>Sapling</td> </tr> </tbody> </table> | | Canopy Species | Density | Avg. Height | Size | Red Maple | Low | >20 feet | Sapling | Beech | Low | 5 - 10 feet | Sapling | White Pine | Low | Variable | Sapling | | | | | | | | | | | | | | | |
| Canopy Species | % Cover | Size Class | DBH | Age | | | | | | | | | | | | | | | | | | | | | | | | | | | | | | | | | | | | | | | | | | | | | | | | | | |
| White Pine | 15 | Log | 12 | | | | | | | | | | | | | | | | | | | | | | | | | | | | | | | | | | | | | | | | | | | | | | | | | | | |
| Red Pine | 68 | Log | 14 | 94 | | | | | | | | | | | | | | | | | | | | | | | | | | | | | | | | | | | | | | | | | | | | | | | | | | |
| Quaking Aspen | 10 | Log | 13 | | | | | | | | | | | | | | | | | | | | | | | | | | | | | | | | | | | | | | | | | | | | | | | | | | | |
| Canopy Species | Density | Avg. Height | Size | | | | | | | | | | | | | | | | | | | | | | | | | | | | | | | | | | | | | | | | | | | | | | | | | | | |
| Red Maple | Low | >20 feet | Sapling | | | | | | | | | | | | | | | | | | | | | | | | | | | | | | | | | | | | | | | | | | | | | | | | | | | |
| Beech | Low | 5 - 10 feet | Sapling | | | | | | | | | | | | | | | | | | | | | | | | | | | | | | | | | | | | | | | | | | | | | | | | | | | |
| White Pine | Low | Variable | Sapling | | | | | | | | | | | | | | | | | | | | | | | | | | | | | | | | | | | | | | | | | | | | | | | | | | | |
| 25 | 4311 - Pine, Aspen Mix | Sawtimber Well | 13.8 | 90 | 81-110 | N/A | Mixed stand of trees species. Pockets of Red Pine. Jack Pine is dying out. More Jack Pine in northwest part of stand. West facing hill in south part of stand which should be left as retention if cutting. | | | | | | | | | | | | | | | | | | | | | | | | | | | | | | | | | | | | | | | | | | | | | | | |
| <table border="1"> <thead> <tr> <th>Canopy Species</th> <th>% Cover</th> <th>Size Class</th> <th>DBH</th> <th>Age</th> </tr> </thead> <tbody> <tr> <td>Red Oak</td> <td>15</td> <td>Log/Pole</td> <td>12</td> <td></td> </tr> <tr> <td>Bigtooth Aspen</td> <td>10</td> <td>Log/Pole</td> <td>10</td> <td></td> </tr> <tr> <td>White Pine</td> <td>15</td> <td>Pole/Log</td> <td>8</td> <td></td> </tr> <tr> <td>Red Pine</td> <td>25</td> <td>Log</td> <td>12</td> <td>90</td> </tr> <tr> <td>Jack Pine</td> <td>10</td> <td>Pole</td> <td>7</td> <td></td> </tr> <tr> <td>Quaking Aspen</td> <td>20</td> <td>Log/Pole</td> <td>10</td> <td></td> </tr> </tbody> </table> | | Canopy Species | % Cover | Size Class | DBH | Age | Red Oak | 15 | Log/Pole | 12 | | Bigtooth Aspen | 10 | Log/Pole | 10 | | White Pine | 15 | Pole/Log | 8 | | Red Pine | 25 | Log | 12 | 90 | Jack Pine | 10 | Pole | 7 | | Quaking Aspen | 20 | Log/Pole | 10 | | <table border="1"> <thead> <tr> <th>Canopy Species</th> <th>Density</th> <th>Avg. Height</th> <th>Size</th> </tr> </thead> <tbody> <tr> <td>White Pine</td> <td>Medium</td> <td>Variable</td> <td>Sapling</td> </tr> <tr> <td>Striped Maple</td> <td>Low</td> <td>10 - 20 feet</td> <td>Sapling</td> </tr> <tr> <td>Beech</td> <td>Medium</td> <td>5 - 10 feet</td> <td>Sapling</td> </tr> </tbody> </table> | | Canopy Species | Density | Avg. Height | Size | White Pine | Medium | Variable | Sapling | Striped Maple | Low | 10 - 20 feet | Sapling | Beech | Medium | 5 - 10 feet | Sapling |
| Canopy Species | % Cover | Size Class | DBH | Age | | | | | | | | | | | | | | | | | | | | | | | | | | | | | | | | | | | | | | | | | | | | | | | | | | |
| Red Oak | 15 | Log/Pole | 12 | | | | | | | | | | | | | | | | | | | | | | | | | | | | | | | | | | | | | | | | | | | | | | | | | | | |
| Bigtooth Aspen | 10 | Log/Pole | 10 | | | | | | | | | | | | | | | | | | | | | | | | | | | | | | | | | | | | | | | | | | | | | | | | | | | |
| White Pine | 15 | Pole/Log | 8 | | | | | | | | | | | | | | | | | | | | | | | | | | | | | | | | | | | | | | | | | | | | | | | | | | | |
| Red Pine | 25 | Log | 12 | 90 | | | | | | | | | | | | | | | | | | | | | | | | | | | | | | | | | | | | | | | | | | | | | | | | | | |
| Jack Pine | 10 | Pole | 7 | | | | | | | | | | | | | | | | | | | | | | | | | | | | | | | | | | | | | | | | | | | | | | | | | | | |
| Quaking Aspen | 20 | Log/Pole | 10 | | | | | | | | | | | | | | | | | | | | | | | | | | | | | | | | | | | | | | | | | | | | | | | | | | | |
| Canopy Species | Density | Avg. Height | Size | | | | | | | | | | | | | | | | | | | | | | | | | | | | | | | | | | | | | | | | | | | | | | | | | | | |
| White Pine | Medium | Variable | Sapling | | | | | | | | | | | | | | | | | | | | | | | | | | | | | | | | | | | | | | | | | | | | | | | | | | | |
| Striped Maple | Low | 10 - 20 feet | Sapling | | | | | | | | | | | | | | | | | | | | | | | | | | | | | | | | | | | | | | | | | | | | | | | | | | | |
| Beech | Medium | 5 - 10 feet | Sapling | | | | | | | | | | | | | | | | | | | | | | | | | | | | | | | | | | | | | | | | | | | | | | | | | | | |



| Stand | Level 4 Cover Type | Size Density | Acres | Stand Age | BA Range | Managed Site | General Comments | | | | | | | | | | | | | | | | | | | | | | | | | | | | | | | | | | | | | | | | |
|--|-------------------------------------|-----------------|---------|------------|-------------|--------------|---|----------------|----|--------------|----|----|----------------|----|--------------|----|----|---|----|--------------|---|----------------|--|-------------|---------|------------------------|----------------|--|-------------|------------|---------------|----------------|-------------|-------------|------|-------------|---------|--------------|---------|-----------|--------|--------------|---------|----------|--------|--------------|---------|
| 26 | 42220 - Natural Jack Pine | Poletimber Well | 13.6 | 58 | Unspecified | N/A | DBH range is 3 to 12 inches for the Jack Pine. Growth rings have been very tight for the last 30 years or so. Some the Jack Pine tops are dead. Red Pine is 5 sticks tall with a few scattered 14+ DBH. | | | | | | | | | | | | | | | | | | | | | | | | | | | | | | | | | | | | | | | | |
| <table border="1"> <thead> <tr> <th>Canopy Species</th> <th>% Cover</th> <th>Size Class</th> <th>DBH</th> <th>Age</th> </tr> </thead> <tbody> <tr> <td>Red Pine</td> <td>31</td> <td>Log/Pole</td> <td>10</td> <td></td> </tr> <tr> <td>Jack Pine</td> <td>60</td> <td>Pole/Log</td> <td>9</td> <td>58</td> </tr> </tbody> </table> | | Canopy Species | % Cover | Size Class | DBH | Age | | Red Pine | 31 | Log/Pole | 10 | | Jack Pine | 60 | Pole/Log | 9 | 58 | <table border="1"> <thead> <tr> <th>Canopy Species</th> <th>Density</th> <th>Avg. Height</th> <th>Size</th> </tr> </thead> <tbody> <tr> <td>Red Pine</td> <td>Low</td> <td>Variable</td> <td>Sapling</td> </tr> <tr> <td>White Pine</td> <td>Low</td> <td>Variable</td> <td>Sapling</td> </tr> <tr> <td>Beech</td> <td>Low</td> <td>< 5 feet</td> <td>Sapling</td> </tr> </tbody> </table> | | | | Canopy Species | Density | Avg. Height | Size | Red Pine | Low | Variable | Sapling | White Pine | Low | Variable | Sapling | Beech | Low | < 5 feet | Sapling | | | | | | | | | | |
| Canopy Species | % Cover | Size Class | DBH | Age | | | | | | | | | | | | | | | | | | | | | | | | | | | | | | | | | | | | | | | | | | | |
| Red Pine | 31 | Log/Pole | 10 | | | | | | | | | | | | | | | | | | | | | | | | | | | | | | | | | | | | | | | | | | | | |
| Jack Pine | 60 | Pole/Log | 9 | 58 | | | | | | | | | | | | | | | | | | | | | | | | | | | | | | | | | | | | | | | | | | | |
| Canopy Species | Density | Avg. Height | Size | | | | | | | | | | | | | | | | | | | | | | | | | | | | | | | | | | | | | | | | | | | | |
| Red Pine | Low | Variable | Sapling | | | | | | | | | | | | | | | | | | | | | | | | | | | | | | | | | | | | | | | | | | | | |
| White Pine | Low | Variable | Sapling | | | | | | | | | | | | | | | | | | | | | | | | | | | | | | | | | | | | | | | | | | | | |
| Beech | Low | < 5 feet | Sapling | | | | | | | | | | | | | | | | | | | | | | | | | | | | | | | | | | | | | | | | | | | | |
| 27 | 4311 - Pine, Aspen Mix | Poletimber Well | 1.8 | 57 | 81-110 | N/A | Failed plantation. Left as retention from clearcut: Saint Red Pine Mix, 52-132-11-01. | | | | | | | | | | | | | | | | | | | | | | | | | | | | | | | | | | | | | | | | |
| <table border="1"> <thead> <tr> <th>Canopy Species</th> <th>% Cover</th> <th>Size Class</th> <th>DBH</th> <th>Age</th> </tr> </thead> <tbody> <tr> <td>Bigtooth Aspen</td> <td>50</td> <td>Pole</td> <td>8</td> <td>57</td> </tr> <tr> <td>Red Pine</td> <td>45</td> <td>Pole/Sapling</td> <td>6</td> <td>57</td> </tr> </tbody> </table> | | Canopy Species | % Cover | Size Class | DBH | Age | | Bigtooth Aspen | 50 | Pole | 8 | 57 | Red Pine | 45 | Pole/Sapling | 6 | 57 | <table border="1"> <thead> <tr> <th>Canopy Species</th> <th>Density</th> <th>Avg. Height</th> <th>Size</th> </tr> </thead> <tbody> <tr> <td>Red Pine</td> <td>Medium</td> <td>Variable</td> <td>Sapling</td> </tr> </tbody> </table> | | | | Canopy Species | Density | Avg. Height | Size | Red Pine | Medium | Variable | Sapling | | | | | | | | | | | | | | | | | | |
| Canopy Species | % Cover | Size Class | DBH | Age | | | | | | | | | | | | | | | | | | | | | | | | | | | | | | | | | | | | | | | | | | | |
| Bigtooth Aspen | 50 | Pole | 8 | 57 | | | | | | | | | | | | | | | | | | | | | | | | | | | | | | | | | | | | | | | | | | | |
| Red Pine | 45 | Pole/Sapling | 6 | 57 | | | | | | | | | | | | | | | | | | | | | | | | | | | | | | | | | | | | | | | | | | | |
| Canopy Species | Density | Avg. Height | Size | | | | | | | | | | | | | | | | | | | | | | | | | | | | | | | | | | | | | | | | | | | | |
| Red Pine | Medium | Variable | Sapling | | | | | | | | | | | | | | | | | | | | | | | | | | | | | | | | | | | | | | | | | | | | |
| 28 | 4132 - Aspen, Jack Pine | Sapling Well | 9.3 | 15 | Immature | N/A | | | | | | | | | | | | | | | | | | | | | | | | | | | | | | | | | | | | | | | | | |
| <table border="1"> <thead> <tr> <th>Canopy Species</th> <th>% Cover</th> <th>Size Class</th> <th>DBH</th> <th>Age</th> </tr> </thead> <tbody> <tr> <td>Jack Pine</td> <td>20</td> <td>Sapling/Pole</td> <td>3</td> <td></td> </tr> <tr> <td>Bigtooth Aspen</td> <td>65</td> <td>Sapling/Pole</td> <td>4</td> <td>15</td> </tr> <tr> <td>Red Pine</td> <td>10</td> <td>Sapling/Pole</td> <td>3</td> <td></td> </tr> </tbody> </table> | | Canopy Species | % Cover | Size Class | DBH | Age | | Jack Pine | 20 | Sapling/Pole | 3 | | Bigtooth Aspen | 65 | Sapling/Pole | 4 | 15 | Red Pine | 10 | Sapling/Pole | 3 | | <table border="1"> <thead> <tr> <th>Canopy Species</th> <th>Density</th> <th>Avg. Height</th> <th>Size</th> </tr> </thead> <tbody> <tr> <td>Cherry (spp.)</td> <td>Medium</td> <td>5 - 10 feet</td> <td>Sapling</td> </tr> </tbody> </table> | | | | Canopy Species | Density | Avg. Height | Size | Cherry (spp.) | Medium | 5 - 10 feet | Sapling | | | | | | | | | | | | | |
| Canopy Species | % Cover | Size Class | DBH | Age | | | | | | | | | | | | | | | | | | | | | | | | | | | | | | | | | | | | | | | | | | | |
| Jack Pine | 20 | Sapling/Pole | 3 | | | | | | | | | | | | | | | | | | | | | | | | | | | | | | | | | | | | | | | | | | | | |
| Bigtooth Aspen | 65 | Sapling/Pole | 4 | 15 | | | | | | | | | | | | | | | | | | | | | | | | | | | | | | | | | | | | | | | | | | | |
| Red Pine | 10 | Sapling/Pole | 3 | | | | | | | | | | | | | | | | | | | | | | | | | | | | | | | | | | | | | | | | | | | | |
| Canopy Species | Density | Avg. Height | Size | | | | | | | | | | | | | | | | | | | | | | | | | | | | | | | | | | | | | | | | | | | | |
| Cherry (spp.) | Medium | 5 - 10 feet | Sapling | | | | | | | | | | | | | | | | | | | | | | | | | | | | | | | | | | | | | | | | | | | | |
| 29 | 4199 - Other Mixed Upland Deciduous | Sapling Poor | 8.3 | 6 | Immature | N/A | Stand was clearcut in winter of 2013, Saint Red Pine, 52-132-11-01. Oak and marked Red Pine trees were left from previous harvest. MO was aspen, maple, and mix pine. Canopy closure is 25% with a variety of species. Very little regeneration other than choke and/or pin cherry. Heavy elk browse in the past. | | | | | | | | | | | | | | | | | | | | | | | | | | | | | | | | | | | | | | | | |
| <table border="1"> <thead> <tr> <th>Canopy Species</th> <th>% Cover</th> <th>Size Class</th> <th>DBH</th> <th>Age</th> </tr> </thead> <tbody> <tr> <td>Pin Cherry</td> <td>65</td> <td>Sapling</td> <td>1</td> <td>6</td> </tr> <tr> <td>Red Oak</td> <td>10</td> <td>Log</td> <td>12</td> <td></td> </tr> </tbody> </table> | | Canopy Species | % Cover | Size Class | DBH | Age | | Pin Cherry | 65 | Sapling | 1 | 6 | Red Oak | 10 | Log | 12 | | | | | | | | | | | | | | | | | | | | | | | | | | | | | | | |
| Canopy Species | % Cover | Size Class | DBH | Age | | | | | | | | | | | | | | | | | | | | | | | | | | | | | | | | | | | | | | | | | | | |
| Pin Cherry | 65 | Sapling | 1 | 6 | | | | | | | | | | | | | | | | | | | | | | | | | | | | | | | | | | | | | | | | | | | |
| Red Oak | 10 | Log | 12 | | | | | | | | | | | | | | | | | | | | | | | | | | | | | | | | | | | | | | | | | | | | |
| 30 | 42110 - Planted Red Pine | Poletimber Well | 19.2 | 58 | 111-140 | N/A | Poor quality Red Pine that was inter planted. DBH range from 4 to 10 inches. A few scattered 14+ DBH Red Pine. Hard to see the rows which are not straight. Higher BA in pocket in north part of stand. | | | | | | | | | | | | | | | | | | | | | | | | | | | | | | | | | | | | | | | | |
| <table border="1"> <thead> <tr> <th>Canopy Species</th> <th>% Cover</th> <th>Size Class</th> <th>DBH</th> <th>Age</th> </tr> </thead> <tbody> <tr> <td>Red Pine</td> <td>68</td> <td>Pole/Log</td> <td>9</td> <td>58</td> </tr> <tr> <td>Jack Pine</td> <td>20</td> <td>Pole</td> <td>9</td> <td></td> </tr> </tbody> </table> | | Canopy Species | % Cover | Size Class | DBH | Age | | Red Pine | 68 | Pole/Log | 9 | 58 | Jack Pine | 20 | Pole | 9 | | <table border="1"> <thead> <tr> <th>Canopy Species</th> <th>Density</th> <th>Avg. Height</th> <th>Size</th> </tr> </thead> <tbody> <tr> <td>Black/Red (Hybrid) Oak</td> <td>Low</td> <td>< 5 feet</td> <td>Sapling</td> </tr> <tr> <td>Red Pine</td> <td>Low</td> <td>5 - 10 feet</td> <td>Sapling</td> </tr> </tbody> </table> | | | | Canopy Species | Density | Avg. Height | Size | Black/Red (Hybrid) Oak | Low | < 5 feet | Sapling | Red Pine | Low | 5 - 10 feet | Sapling | | | | | | | | | | | | | | |
| Canopy Species | % Cover | Size Class | DBH | Age | | | | | | | | | | | | | | | | | | | | | | | | | | | | | | | | | | | | | | | | | | | |
| Red Pine | 68 | Pole/Log | 9 | 58 | | | | | | | | | | | | | | | | | | | | | | | | | | | | | | | | | | | | | | | | | | | |
| Jack Pine | 20 | Pole | 9 | | | | | | | | | | | | | | | | | | | | | | | | | | | | | | | | | | | | | | | | | | | | |
| Canopy Species | Density | Avg. Height | Size | | | | | | | | | | | | | | | | | | | | | | | | | | | | | | | | | | | | | | | | | | | | |
| Black/Red (Hybrid) Oak | Low | < 5 feet | Sapling | | | | | | | | | | | | | | | | | | | | | | | | | | | | | | | | | | | | | | | | | | | | |
| Red Pine | Low | 5 - 10 feet | Sapling | | | | | | | | | | | | | | | | | | | | | | | | | | | | | | | | | | | | | | | | | | | | |
| 31 | 4130 - Aspen | Sapling Well | 18.2 | 15 | Immature | N/A | | | | | | | | | | | | | | | | | | | | | | | | | | | | | | | | | | | | | | | | | |
| <table border="1"> <thead> <tr> <th>Canopy Species</th> <th>% Cover</th> <th>Size Class</th> <th>DBH</th> <th>Age</th> </tr> </thead> <tbody> <tr> <td>Red Oak</td> <td>10</td> <td>Log</td> <td>12</td> <td></td> </tr> <tr> <td>Bigtooth Aspen</td> <td>40</td> <td>Sapling</td> <td>3</td> <td>15</td> </tr> <tr> <td>Quaking Aspen</td> <td>30</td> <td>Sapling</td> <td>3</td> <td></td> </tr> <tr> <td>Pin Cherry</td> <td>20</td> <td>Sapling</td> <td>2</td> <td></td> </tr> </tbody> </table> | | Canopy Species | % Cover | Size Class | DBH | Age | | Red Oak | 10 | Log | 12 | | Bigtooth Aspen | 40 | Sapling | 3 | 15 | Quaking Aspen | 30 | Sapling | 3 | | Pin Cherry | 20 | Sapling | 2 | | <table border="1"> <thead> <tr> <th>Canopy Species</th> <th>Density</th> <th>Avg. Height</th> <th>Size</th> </tr> </thead> <tbody> <tr> <td>Sugar Maple</td> <td>Medium</td> <td>10 - 20 feet</td> <td>Sapling</td> </tr> <tr> <td>Red Maple</td> <td>Medium</td> <td>10 - 20 feet</td> <td>Sapling</td> </tr> <tr> <td>Ironwood</td> <td>Medium</td> <td>10 - 20 feet</td> <td>Sapling</td> </tr> </tbody> </table> | | | | Canopy Species | Density | Avg. Height | Size | Sugar Maple | Medium | 10 - 20 feet | Sapling | Red Maple | Medium | 10 - 20 feet | Sapling | Ironwood | Medium | 10 - 20 feet | Sapling |
| Canopy Species | % Cover | Size Class | DBH | Age | | | | | | | | | | | | | | | | | | | | | | | | | | | | | | | | | | | | | | | | | | | |
| Red Oak | 10 | Log | 12 | | | | | | | | | | | | | | | | | | | | | | | | | | | | | | | | | | | | | | | | | | | | |
| Bigtooth Aspen | 40 | Sapling | 3 | 15 | | | | | | | | | | | | | | | | | | | | | | | | | | | | | | | | | | | | | | | | | | | |
| Quaking Aspen | 30 | Sapling | 3 | | | | | | | | | | | | | | | | | | | | | | | | | | | | | | | | | | | | | | | | | | | | |
| Pin Cherry | 20 | Sapling | 2 | | | | | | | | | | | | | | | | | | | | | | | | | | | | | | | | | | | | | | | | | | | | |
| Canopy Species | Density | Avg. Height | Size | | | | | | | | | | | | | | | | | | | | | | | | | | | | | | | | | | | | | | | | | | | | |
| Sugar Maple | Medium | 10 - 20 feet | Sapling | | | | | | | | | | | | | | | | | | | | | | | | | | | | | | | | | | | | | | | | | | | | |
| Red Maple | Medium | 10 - 20 feet | Sapling | | | | | | | | | | | | | | | | | | | | | | | | | | | | | | | | | | | | | | | | | | | | |
| Ironwood | Medium | 10 - 20 feet | Sapling | | | | | | | | | | | | | | | | | | | | | | | | | | | | | | | | | | | | | | | | | | | | |
| 32 | 122 - Road/Parking Lot | Nonstocked | 1.8 | | Unspecified | No | Devereaux Lake Road and adjacent powerline ROW. | | | | | | | | | | | | | | | | | | | | | | | | | | | | | | | | | | | | | | | | |



| Stand | Level 4 Cover Type | Size Density | Acres | Stand Age | BA Range | Managed Site | General Comments | | | | | | | | | | | | | | | | | | | | | | | | | | | | | | | | | | | | | | | | | | |
|--|---------------------------------------|-----------------|---------|------------|-------------|--------------|--|----------------|----|--------------|----|----|----------------|----|--------------|----|----|--|----|----------------|---------|-------------|---|-----------|----------------|--------------|-------------|--|------------|----------------|----------|-------------|----------|--------------|----------|--------------|---------|---------------|----------|--------------|-----------|------------|-------------|--------------|---------|-------------|--------|--------------|---------|
| 33 | 4111 - S.Maple, Hard Mast Association | Sawtimber Well | 8.7 | 93 | 81-110 | N/A | Stand was marked, sold, then handed back in, finally retired 12/2018: Extemporaneous Hardwoods, 52-133-11-01. Stand appears to have been not marked enough for last treatment. Birch is dying out and diameters are a little smaller that Stand 40. | | | | | | | | | | | | | | | | | | | | | | | | | | | | | | | | | | | | | | | | | | |
| <table border="1"> <thead> <tr> <th>Canopy Species</th> <th>% Cover</th> <th>Size Class</th> <th>DBH</th> <th>Age</th> </tr> </thead> <tbody> <tr> <td>Sugar Maple</td> <td>25</td> <td>Log/Pole</td> <td>10</td> <td></td> </tr> <tr> <td>Basswood</td> <td>36</td> <td>Log/Pole</td> <td>10</td> <td>93</td> </tr> <tr> <td>Beech</td> <td>10</td> <td>Log/Pole</td> <td>11</td> <td></td> </tr> <tr> <td>Red Oak</td> <td>23</td> <td>Log</td> <td>14</td> <td></td> </tr> </tbody> </table> | | Canopy Species | % Cover | Size Class | DBH | Age | | Sugar Maple | 25 | Log/Pole | 10 | | Basswood | 36 | Log/Pole | 10 | 93 | Beech | 10 | Log/Pole | 11 | | Red Oak | 23 | Log | 14 | | <table border="1"> <thead> <tr> <th>Canopy Species</th> <th>Density</th> <th>Avg. Height</th> <th>Size</th> </tr> </thead> <tbody> <tr> <td>Beech</td> <td>Medium</td> <td>10 - 20 feet</td> <td>Sapling</td> </tr> <tr> <td>Striped Maple</td> <td>Low</td> <td>10 - 20 feet</td> <td>Sapling</td> </tr> <tr> <td>Ironwood</td> <td>Medium</td> <td>10 - 20 feet</td> <td>Sapling</td> </tr> <tr> <td>Sugar Maple</td> <td>Medium</td> <td>10 - 20 feet</td> <td>Sapling</td> </tr> </tbody> </table> | | Canopy Species | Density | Avg. Height | Size | Beech | Medium | 10 - 20 feet | Sapling | Striped Maple | Low | 10 - 20 feet | Sapling | Ironwood | Medium | 10 - 20 feet | Sapling | Sugar Maple | Medium | 10 - 20 feet | Sapling |
| Canopy Species | % Cover | Size Class | DBH | Age | | | | | | | | | | | | | | | | | | | | | | | | | | | | | | | | | | | | | | | | | | | | | |
| Sugar Maple | 25 | Log/Pole | 10 | | | | | | | | | | | | | | | | | | | | | | | | | | | | | | | | | | | | | | | | | | | | | | |
| Basswood | 36 | Log/Pole | 10 | 93 | | | | | | | | | | | | | | | | | | | | | | | | | | | | | | | | | | | | | | | | | | | | | |
| Beech | 10 | Log/Pole | 11 | | | | | | | | | | | | | | | | | | | | | | | | | | | | | | | | | | | | | | | | | | | | | | |
| Red Oak | 23 | Log | 14 | | | | | | | | | | | | | | | | | | | | | | | | | | | | | | | | | | | | | | | | | | | | | | |
| Canopy Species | Density | Avg. Height | Size | | | | | | | | | | | | | | | | | | | | | | | | | | | | | | | | | | | | | | | | | | | | | | |
| Beech | Medium | 10 - 20 feet | Sapling | | | | | | | | | | | | | | | | | | | | | | | | | | | | | | | | | | | | | | | | | | | | | | |
| Striped Maple | Low | 10 - 20 feet | Sapling | | | | | | | | | | | | | | | | | | | | | | | | | | | | | | | | | | | | | | | | | | | | | | |
| Ironwood | Medium | 10 - 20 feet | Sapling | | | | | | | | | | | | | | | | | | | | | | | | | | | | | | | | | | | | | | | | | | | | | | |
| Sugar Maple | Medium | 10 - 20 feet | Sapling | | | | | | | | | | | | | | | | | | | | | | | | | | | | | | | | | | | | | | | | | | | | | | |
| 34 | 4130 - Aspen | Sapling Well | 27.4 | 16 | Unspecified | N/A | More Jack Pine along west boundary of stand. Old white junk car in north central part of stand. | | | | | | | | | | | | | | | | | | | | | | | | | | | | | | | | | | | | | | | | | | |
| <table border="1"> <thead> <tr> <th>Canopy Species</th> <th>% Cover</th> <th>Size Class</th> <th>DBH</th> <th>Age</th> </tr> </thead> <tbody> <tr> <td>Red Oak</td> <td>10</td> <td>Log/XLog</td> <td>16</td> <td></td> </tr> <tr> <td>Bigtooth Aspen</td> <td>90</td> <td>Sapling</td> <td>2</td> <td>16</td> </tr> </tbody> </table> | | Canopy Species | % Cover | Size Class | DBH | Age | | Red Oak | 10 | Log/XLog | 16 | | Bigtooth Aspen | 90 | Sapling | 2 | 16 | <table border="1"> <thead> <tr> <th>Canopy Species</th> <th>Density</th> <th>Avg. Height</th> <th>Size</th> </tr> </thead> <tbody> <tr> <td>Red Maple</td> <td>Low</td> <td>5 - 10 feet</td> <td>Sapling</td> </tr> <tr> <td>White Pine</td> <td>Low</td> <td>5 - 10 feet</td> <td>Sapling</td> </tr> <tr> <td>Red Pine</td> <td>Low</td> <td>5 - 10 feet</td> <td>Sapling</td> </tr> <tr> <td>Jack Pine</td> <td>Low</td> <td>5 - 10 feet</td> <td>Sapling</td> </tr> </tbody> </table> | | Canopy Species | Density | Avg. Height | Size | Red Maple | Low | 5 - 10 feet | Sapling | White Pine | Low | 5 - 10 feet | Sapling | Red Pine | Low | 5 - 10 feet | Sapling | Jack Pine | Low | 5 - 10 feet | Sapling | | | | | | | | | | |
| Canopy Species | % Cover | Size Class | DBH | Age | | | | | | | | | | | | | | | | | | | | | | | | | | | | | | | | | | | | | | | | | | | | | |
| Red Oak | 10 | Log/XLog | 16 | | | | | | | | | | | | | | | | | | | | | | | | | | | | | | | | | | | | | | | | | | | | | | |
| Bigtooth Aspen | 90 | Sapling | 2 | 16 | | | | | | | | | | | | | | | | | | | | | | | | | | | | | | | | | | | | | | | | | | | | | |
| Canopy Species | Density | Avg. Height | Size | | | | | | | | | | | | | | | | | | | | | | | | | | | | | | | | | | | | | | | | | | | | | | |
| Red Maple | Low | 5 - 10 feet | Sapling | | | | | | | | | | | | | | | | | | | | | | | | | | | | | | | | | | | | | | | | | | | | | | |
| White Pine | Low | 5 - 10 feet | Sapling | | | | | | | | | | | | | | | | | | | | | | | | | | | | | | | | | | | | | | | | | | | | | | |
| Red Pine | Low | 5 - 10 feet | Sapling | | | | | | | | | | | | | | | | | | | | | | | | | | | | | | | | | | | | | | | | | | | | | | |
| Jack Pine | Low | 5 - 10 feet | Sapling | | | | | | | | | | | | | | | | | | | | | | | | | | | | | | | | | | | | | | | | | | | | | | |
| 35 | 4133 - Aspen, Mixed Pine | Poletimber Well | 32.3 | 27 | Unspecified | N/A | Opening was mowed in 2015 as part of FTP W52-419. | | | | | | | | | | | | | | | | | | | | | | | | | | | | | | | | | | | | | | | | | | |
| <table border="1"> <thead> <tr> <th>Canopy Species</th> <th>% Cover</th> <th>Size Class</th> <th>DBH</th> <th>Age</th> </tr> </thead> <tbody> <tr> <td>Bigtooth Aspen</td> <td>75</td> <td>Pole/Sapling</td> <td>5</td> <td>27</td> </tr> <tr> <td>Jack Pine</td> <td>10</td> <td>Pole/Sapling</td> <td>5</td> <td></td> </tr> </tbody> </table> | | Canopy Species | % Cover | Size Class | DBH | Age | | Bigtooth Aspen | 75 | Pole/Sapling | 5 | 27 | Jack Pine | 10 | Pole/Sapling | 5 | | <table border="1"> <thead> <tr> <th>Canopy Species</th> <th>Density</th> <th>Avg. Height</th> <th>Size</th> </tr> </thead> <tbody> <tr> <td>Jack Pine</td> <td>Medium</td> <td>10 - 20 feet</td> <td>Sapling</td> </tr> <tr> <td>Red Pine</td> <td>Medium</td> <td>5 - 10 feet</td> <td>Sapling</td> </tr> <tr> <td>Pin Cherry</td> <td>Low</td> <td>10 - 20 feet</td> <td>Sapling</td> </tr> </tbody> </table> | | Canopy Species | Density | Avg. Height | Size | Jack Pine | Medium | 10 - 20 feet | Sapling | Red Pine | Medium | 5 - 10 feet | Sapling | Pin Cherry | Low | 10 - 20 feet | Sapling | | | | | | | | | | | | | | |
| Canopy Species | % Cover | Size Class | DBH | Age | | | | | | | | | | | | | | | | | | | | | | | | | | | | | | | | | | | | | | | | | | | | | |
| Bigtooth Aspen | 75 | Pole/Sapling | 5 | 27 | | | | | | | | | | | | | | | | | | | | | | | | | | | | | | | | | | | | | | | | | | | | | |
| Jack Pine | 10 | Pole/Sapling | 5 | | | | | | | | | | | | | | | | | | | | | | | | | | | | | | | | | | | | | | | | | | | | | | |
| Canopy Species | Density | Avg. Height | Size | | | | | | | | | | | | | | | | | | | | | | | | | | | | | | | | | | | | | | | | | | | | | | |
| Jack Pine | Medium | 10 - 20 feet | Sapling | | | | | | | | | | | | | | | | | | | | | | | | | | | | | | | | | | | | | | | | | | | | | | |
| Red Pine | Medium | 5 - 10 feet | Sapling | | | | | | | | | | | | | | | | | | | | | | | | | | | | | | | | | | | | | | | | | | | | | | |
| Pin Cherry | Low | 10 - 20 feet | Sapling | | | | | | | | | | | | | | | | | | | | | | | | | | | | | | | | | | | | | | | | | | | | | | |
| 36 | 3303 - Mixed Low Density Trees | Nonstocked | 5.5 | 0 | Unspecified | No | Nice White Pine. Some 20+ DBH White and Red Pine. Some 14+ DBH aspen which is dying out. Paper birch has died or is dying out. Found 2 White Pines over 3 feet in diameter near an old landing in north center part of stand. Observed a few elk rubs. Also saw a wire fence along two-track north of old landing. | | | | | | | | | | | | | | | | | | | | | | | | | | | | | | | | | | | | | | | | | | |
| <table border="1"> <thead> <tr> <th>Canopy Species</th> <th>% Cover</th> <th>Size Class</th> <th>DBH</th> <th>Age</th> </tr> </thead> <tbody> <tr> <td>Red Oak</td> <td>12</td> <td>Log/Pole</td> <td>12</td> <td></td> </tr> <tr> <td>Bigtooth Aspen</td> <td>31</td> <td>Log/Pole</td> <td>12</td> <td></td> </tr> <tr> <td>White Pine</td> <td>35</td> <td>Log/Pole</td> <td>12</td> <td>78</td> </tr> <tr> <td>Red Pine</td> <td>10</td> <td>Log/Pole</td> <td>12</td> <td></td> </tr> </tbody> </table> | | Canopy Species | % Cover | Size Class | DBH | Age | | Red Oak | 12 | Log/Pole | 12 | | Bigtooth Aspen | 31 | Log/Pole | 12 | | White Pine | 35 | Log/Pole | 12 | 78 | Red Pine | 10 | Log/Pole | 12 | | <table border="1"> <thead> <tr> <th>Canopy Species</th> <th>Density</th> <th>Avg. Height</th> <th>Size</th> </tr> </thead> <tbody> <tr> <td>Sugar Maple</td> <td>Medium</td> <td>>20 feet</td> <td>Sapling</td> </tr> <tr> <td>Beech</td> <td>Low</td> <td>5 - 10 feet</td> <td>Sapling</td> </tr> <tr> <td>White Pine</td> <td>Medium</td> <td>Variable</td> <td>Sapling</td> </tr> <tr> <td>Red Pine</td> <td>Low</td> <td>5 - 10 feet</td> <td>Sapling</td> </tr> </tbody> </table> | | Canopy Species | Density | Avg. Height | Size | Sugar Maple | Medium | >20 feet | Sapling | Beech | Low | 5 - 10 feet | Sapling | White Pine | Medium | Variable | Sapling | Red Pine | Low | 5 - 10 feet | Sapling |
| Canopy Species | % Cover | Size Class | DBH | Age | | | | | | | | | | | | | | | | | | | | | | | | | | | | | | | | | | | | | | | | | | | | | |
| Red Oak | 12 | Log/Pole | 12 | | | | | | | | | | | | | | | | | | | | | | | | | | | | | | | | | | | | | | | | | | | | | | |
| Bigtooth Aspen | 31 | Log/Pole | 12 | | | | | | | | | | | | | | | | | | | | | | | | | | | | | | | | | | | | | | | | | | | | | | |
| White Pine | 35 | Log/Pole | 12 | 78 | | | | | | | | | | | | | | | | | | | | | | | | | | | | | | | | | | | | | | | | | | | | | |
| Red Pine | 10 | Log/Pole | 12 | | | | | | | | | | | | | | | | | | | | | | | | | | | | | | | | | | | | | | | | | | | | | | |
| Canopy Species | Density | Avg. Height | Size | | | | | | | | | | | | | | | | | | | | | | | | | | | | | | | | | | | | | | | | | | | | | | |
| Sugar Maple | Medium | >20 feet | Sapling | | | | | | | | | | | | | | | | | | | | | | | | | | | | | | | | | | | | | | | | | | | | | | |
| Beech | Low | 5 - 10 feet | Sapling | | | | | | | | | | | | | | | | | | | | | | | | | | | | | | | | | | | | | | | | | | | | | | |
| White Pine | Medium | Variable | Sapling | | | | | | | | | | | | | | | | | | | | | | | | | | | | | | | | | | | | | | | | | | | | | | |
| Red Pine | Low | 5 - 10 feet | Sapling | | | | | | | | | | | | | | | | | | | | | | | | | | | | | | | | | | | | | | | | | | | | | | |
| 37 | 4131 - Pine, Aspen Mix | Sawtimber Well | 57.8 | 78 | 81-110 | N/A | Nice Red Pine quality trees. Red Pine DBH is 6 to 18 inches. Aspen DBH range from 6 to 18 inches with the larger aspen having trunk rot. Elk rubs were observed. | | | | | | | | | | | | | | | | | | | | | | | | | | | | | | | | | | | | | | | | | | |
| <table border="1"> <thead> <tr> <th>Canopy Species</th> <th>% Cover</th> <th>Size Class</th> <th>DBH</th> <th>Age</th> </tr> </thead> <tbody> <tr> <td>Bigtooth Aspen</td> <td>50</td> <td>Log/Pole</td> <td>10</td> <td>65</td> </tr> <tr> <td>White Pine</td> <td>8</td> <td>Log/Pole</td> <td>11</td> <td></td> </tr> <tr> <td>Red Pine</td> <td>30</td> <td>Log</td> <td>14</td> <td></td> </tr> </tbody> </table> | | Canopy Species | % Cover | Size Class | DBH | Age | | Bigtooth Aspen | 50 | Log/Pole | 10 | 65 | White Pine | 8 | Log/Pole | 11 | | Red Pine | 30 | Log | 14 | | <table border="1"> <thead> <tr> <th>Canopy Species</th> <th>Density</th> <th>Avg. Height</th> <th>Size</th> </tr> </thead> <tbody> <tr> <td>White Pine</td> <td>Medium</td> <td>Variable</td> <td>Sapling</td> </tr> <tr> <td>Red Pine</td> <td>Low</td> <td>Variable</td> <td>Sapling</td> </tr> <tr> <td>Beech</td> <td>Low</td> <td>< 5 feet</td> <td>Sapling</td> </tr> <tr> <td>Red Maple</td> <td>Low</td> <td>5 - 10 feet</td> <td>Sapling</td> </tr> </tbody> </table> | | Canopy Species | Density | Avg. Height | Size | White Pine | Medium | Variable | Sapling | Red Pine | Low | Variable | Sapling | Beech | Low | < 5 feet | Sapling | Red Maple | Low | 5 - 10 feet | Sapling | | | | | |
| Canopy Species | % Cover | Size Class | DBH | Age | | | | | | | | | | | | | | | | | | | | | | | | | | | | | | | | | | | | | | | | | | | | | |
| Bigtooth Aspen | 50 | Log/Pole | 10 | 65 | | | | | | | | | | | | | | | | | | | | | | | | | | | | | | | | | | | | | | | | | | | | | |
| White Pine | 8 | Log/Pole | 11 | | | | | | | | | | | | | | | | | | | | | | | | | | | | | | | | | | | | | | | | | | | | | | |
| Red Pine | 30 | Log | 14 | | | | | | | | | | | | | | | | | | | | | | | | | | | | | | | | | | | | | | | | | | | | | | |
| Canopy Species | Density | Avg. Height | Size | | | | | | | | | | | | | | | | | | | | | | | | | | | | | | | | | | | | | | | | | | | | | | |
| White Pine | Medium | Variable | Sapling | | | | | | | | | | | | | | | | | | | | | | | | | | | | | | | | | | | | | | | | | | | | | | |
| Red Pine | Low | Variable | Sapling | | | | | | | | | | | | | | | | | | | | | | | | | | | | | | | | | | | | | | | | | | | | | | |
| Beech | Low | < 5 feet | Sapling | | | | | | | | | | | | | | | | | | | | | | | | | | | | | | | | | | | | | | | | | | | | | | |
| Red Maple | Low | 5 - 10 feet | Sapling | | | | | | | | | | | | | | | | | | | | | | | | | | | | | | | | | | | | | | | | | | | | | | |



| Stand | Level 4 Cover Type | Size Density | Acres | Stand Age | BA Range | Managed Site | General Comments | | | | | | | | | | | | | | | | | | | | | | | | | | | | | | | | | | | | | | | | | | | | | | | |
|---|---------------------------------------|-----------------|------------|------------|-------------|--------------|--|---------------|-----|--------------|----|----|--|----|--------------|----|----------------|------------|-------------|--------------|-------------|--------|---|---------|----------------|--------|----------------|--|---------------|----------|--------------|----------------|--|-------------|--------------|-------------|----------------|--------------|--------------|---------|--------------|--------------|---------------|----------|--------------|--------------|--------------------------|---------------|----------|--------------|-------------|-----|----------|---------|
| 39 | 4130 - Aspen | Poletimber Well | 106.9 | 38 | Unspecified | N/A | Not the best quality aspen. Lots of aspen on the ground. More Quaking aspen in the north part of stand. Low ground pocket in southeast corner of stand. Also pocket of low density trees of mostly large DBH oaks in the southeast corner which were left from last treatment. Leave for diversity of cutting. | | | | | | | | | | | | | | | | | | | | | | | | | | | | | | | | | | | | | | | | | | | | | | | |
| <table border="1"> <thead> <tr> <th>Canopy Species</th> <th>% Cover</th> <th>Size Class</th> <th>DBH</th> <th>Age</th> </tr> </thead> <tbody> <tr> <td>Quaking Aspen</td> <td>31</td> <td>Pole</td> <td>6</td> <td></td> </tr> <tr> <td>Bigtooth Aspen</td> <td>43</td> <td>Pole</td> <td>7</td> <td>38</td> </tr> <tr> <td>Red Maple</td> <td>10</td> <td>Sapling/Pole</td> <td>4</td> <td></td> </tr> </tbody> </table> | | Canopy Species | % Cover | Size Class | DBH | Age | | Quaking Aspen | 31 | Pole | 6 | | Bigtooth Aspen | 43 | Pole | 7 | 38 | Red Maple | 10 | Sapling/Pole | 4 | | <table border="1"> <thead> <tr> <th>Canopy Species</th> <th>Density</th> <th>Avg. Height</th> <th>Size</th> </tr> </thead> <tbody> <tr> <td>Red Maple</td> <td>Medium</td> <td>>20 feet</td> <td>Sapling</td> </tr> <tr> <td>Red Oak</td> <td>Low</td> <td>>20 feet</td> <td>Sapling</td> </tr> <tr> <td>Tag Alder</td> <td>Low</td> <td>10 - 20 feet</td> <td>Tall Shrub</td> </tr> <tr> <td>Cherry (spp.)</td> <td>Low</td> <td>10 - 20 feet</td> <td>Sapling</td> </tr> <tr> <td>Serviceberry (Juneberry)</td> <td>Low</td> <td>>20 feet</td> <td>Sapling</td> </tr> <tr> <td>Sugar Maple</td> <td>Low</td> <td>>20 feet</td> <td>Sapling</td> </tr> </tbody> </table> | | | | Canopy Species | Density | Avg. Height | Size | Red Maple | Medium | >20 feet | Sapling | Red Oak | Low | >20 feet | Sapling | Tag Alder | Low | 10 - 20 feet | Tall Shrub | Cherry (spp.) | Low | 10 - 20 feet | Sapling | Serviceberry (Juneberry) | Low | >20 feet | Sapling | Sugar Maple | Low | >20 feet | Sapling |
| Canopy Species | % Cover | Size Class | DBH | Age | | | | | | | | | | | | | | | | | | | | | | | | | | | | | | | | | | | | | | | | | | | | | | | | | | |
| Quaking Aspen | 31 | Pole | 6 | | | | | | | | | | | | | | | | | | | | | | | | | | | | | | | | | | | | | | | | | | | | | | | | | | | |
| Bigtooth Aspen | 43 | Pole | 7 | 38 | | | | | | | | | | | | | | | | | | | | | | | | | | | | | | | | | | | | | | | | | | | | | | | | | | |
| Red Maple | 10 | Sapling/Pole | 4 | | | | | | | | | | | | | | | | | | | | | | | | | | | | | | | | | | | | | | | | | | | | | | | | | | | |
| Canopy Species | Density | Avg. Height | Size | | | | | | | | | | | | | | | | | | | | | | | | | | | | | | | | | | | | | | | | | | | | | | | | | | | |
| Red Maple | Medium | >20 feet | Sapling | | | | | | | | | | | | | | | | | | | | | | | | | | | | | | | | | | | | | | | | | | | | | | | | | | | |
| Red Oak | Low | >20 feet | Sapling | | | | | | | | | | | | | | | | | | | | | | | | | | | | | | | | | | | | | | | | | | | | | | | | | | | |
| Tag Alder | Low | 10 - 20 feet | Tall Shrub | | | | | | | | | | | | | | | | | | | | | | | | | | | | | | | | | | | | | | | | | | | | | | | | | | | |
| Cherry (spp.) | Low | 10 - 20 feet | Sapling | | | | | | | | | | | | | | | | | | | | | | | | | | | | | | | | | | | | | | | | | | | | | | | | | | | |
| Serviceberry (Juneberry) | Low | >20 feet | Sapling | | | | | | | | | | | | | | | | | | | | | | | | | | | | | | | | | | | | | | | | | | | | | | | | | | | |
| Sugar Maple | Low | >20 feet | Sapling | | | | | | | | | | | | | | | | | | | | | | | | | | | | | | | | | | | | | | | | | | | | | | | | | | | |
| 40 | 4111 - S.Maple, Hard Mast Association | Sawtimber Well | 23.1 | 98 | 111-140 | N/A | Stand was marked, sold, then handed back in, finally discontinued 12/2018: Extemporaneous Hardwoods, 52-133-11-01. Nice stand of hardwood with some larger DBH basswood. Need to mark heavier than previous marking. BA is 122. | | | | | | | | | | | | | | | | | | | | | | | | | | | | | | | | | | | | | | | | | | | | | | | |
| <table border="1"> <thead> <tr> <th>Canopy Species</th> <th>% Cover</th> <th>Size Class</th> <th>DBH</th> <th>Age</th> </tr> </thead> <tbody> <tr> <td>Sugar Maple</td> <td>33</td> <td>Log/Pole</td> <td>10</td> <td></td> </tr> <tr> <td>Basswood</td> <td>35</td> <td>Log</td> <td>12</td> <td>98</td> </tr> <tr> <td>Beech</td> <td>10</td> <td>Log</td> <td>12</td> <td></td> </tr> <tr> <td>Red Oak</td> <td>20</td> <td>XLog/Log</td> <td>22</td> <td></td> </tr> </tbody> </table> | | Canopy Species | % Cover | Size Class | DBH | Age | | Sugar Maple | 33 | Log/Pole | 10 | | Basswood | 35 | Log | 12 | 98 | Beech | 10 | Log | 12 | | Red Oak | 20 | XLog/Log | 22 | | <table border="1"> <thead> <tr> <th>Canopy Species</th> <th>Density</th> <th>Avg. Height</th> <th>Size</th> </tr> </thead> <tbody> <tr> <td>Sugar Maple</td> <td>Low</td> <td>10 - 20 feet</td> <td>Sapling</td> </tr> <tr> <td>Beech</td> <td>Medium</td> <td>10 - 20 feet</td> <td>Sapling</td> </tr> <tr> <td>Ironwood</td> <td>Medium</td> <td>10 - 20 feet</td> <td>Sapling</td> </tr> <tr> <td>Striped Maple</td> <td>Medium</td> <td>10 - 20 feet</td> <td>Sapling</td> </tr> </tbody> </table> | | | | Canopy Species | Density | Avg. Height | Size | Sugar Maple | Low | 10 - 20 feet | Sapling | Beech | Medium | 10 - 20 feet | Sapling | Ironwood | Medium | 10 - 20 feet | Sapling | Striped Maple | Medium | 10 - 20 feet | Sapling | | | |
| Canopy Species | % Cover | Size Class | DBH | Age | | | | | | | | | | | | | | | | | | | | | | | | | | | | | | | | | | | | | | | | | | | | | | | | | | |
| Sugar Maple | 33 | Log/Pole | 10 | | | | | | | | | | | | | | | | | | | | | | | | | | | | | | | | | | | | | | | | | | | | | | | | | | | |
| Basswood | 35 | Log | 12 | 98 | | | | | | | | | | | | | | | | | | | | | | | | | | | | | | | | | | | | | | | | | | | | | | | | | | |
| Beech | 10 | Log | 12 | | | | | | | | | | | | | | | | | | | | | | | | | | | | | | | | | | | | | | | | | | | | | | | | | | | |
| Red Oak | 20 | XLog/Log | 22 | | | | | | | | | | | | | | | | | | | | | | | | | | | | | | | | | | | | | | | | | | | | | | | | | | | |
| Canopy Species | Density | Avg. Height | Size | | | | | | | | | | | | | | | | | | | | | | | | | | | | | | | | | | | | | | | | | | | | | | | | | | | |
| Sugar Maple | Low | 10 - 20 feet | Sapling | | | | | | | | | | | | | | | | | | | | | | | | | | | | | | | | | | | | | | | | | | | | | | | | | | | |
| Beech | Medium | 10 - 20 feet | Sapling | | | | | | | | | | | | | | | | | | | | | | | | | | | | | | | | | | | | | | | | | | | | | | | | | | | |
| Ironwood | Medium | 10 - 20 feet | Sapling | | | | | | | | | | | | | | | | | | | | | | | | | | | | | | | | | | | | | | | | | | | | | | | | | | | |
| Striped Maple | Medium | 10 - 20 feet | Sapling | | | | | | | | | | | | | | | | | | | | | | | | | | | | | | | | | | | | | | | | | | | | | | | | | | | |
| 41 | 42110 - Planted Red Pine | Sawtimber Well | 12.8 | 56 | 111-140 | N/A | Nice Red Pine that was thinned in 2003. BA is 130. High understory overall. | | | | | | | | | | | | | | | | | | | | | | | | | | | | | | | | | | | | | | | | | | | | | | | |
| <table border="1"> <thead> <tr> <th>Canopy Species</th> <th>% Cover</th> <th>Size Class</th> <th>DBH</th> <th>Age</th> </tr> </thead> <tbody> <tr> <td>Red Pine</td> <td>100</td> <td>Log</td> <td>13</td> <td>56</td> </tr> </tbody> </table> | | Canopy Species | % Cover | Size Class | DBH | Age | | Red Pine | 100 | Log | 13 | 56 | <table border="1"> <thead> <tr> <th>Canopy Species</th> <th>Density</th> <th>Avg. Height</th> <th>Size</th> </tr> </thead> <tbody> <tr> <td>Sugar Maple</td> <td>Medium</td> <td>>20 feet</td> <td>Sapling</td> </tr> <tr> <td>Striped Maple</td> <td>Low</td> <td>10 - 20 feet</td> <td>Sapling</td> </tr> <tr> <td>Cherry (spp.)</td> <td>Low</td> <td>10 - 20 feet</td> <td>Sapling</td> </tr> <tr> <td>Beech</td> <td>Medium</td> <td>10 - 20 feet</td> <td>Sapling</td> </tr> <tr> <td>Red Maple</td> <td>Medium</td> <td>10 - 20 feet</td> <td>Sapling</td> </tr> </tbody> </table> | | | | Canopy Species | Density | Avg. Height | Size | Sugar Maple | Medium | >20 feet | Sapling | Striped Maple | Low | 10 - 20 feet | Sapling | Cherry (spp.) | Low | 10 - 20 feet | Sapling | Beech | Medium | 10 - 20 feet | Sapling | Red Maple | Medium | 10 - 20 feet | Sapling | | | | | | | | | | | | | | |
| Canopy Species | % Cover | Size Class | DBH | Age | | | | | | | | | | | | | | | | | | | | | | | | | | | | | | | | | | | | | | | | | | | | | | | | | | |
| Red Pine | 100 | Log | 13 | 56 | | | | | | | | | | | | | | | | | | | | | | | | | | | | | | | | | | | | | | | | | | | | | | | | | | |
| Canopy Species | Density | Avg. Height | Size | | | | | | | | | | | | | | | | | | | | | | | | | | | | | | | | | | | | | | | | | | | | | | | | | | | |
| Sugar Maple | Medium | >20 feet | Sapling | | | | | | | | | | | | | | | | | | | | | | | | | | | | | | | | | | | | | | | | | | | | | | | | | | | |
| Striped Maple | Low | 10 - 20 feet | Sapling | | | | | | | | | | | | | | | | | | | | | | | | | | | | | | | | | | | | | | | | | | | | | | | | | | | |
| Cherry (spp.) | Low | 10 - 20 feet | Sapling | | | | | | | | | | | | | | | | | | | | | | | | | | | | | | | | | | | | | | | | | | | | | | | | | | | |
| Beech | Medium | 10 - 20 feet | Sapling | | | | | | | | | | | | | | | | | | | | | | | | | | | | | | | | | | | | | | | | | | | | | | | | | | | |
| Red Maple | Medium | 10 - 20 feet | Sapling | | | | | | | | | | | | | | | | | | | | | | | | | | | | | | | | | | | | | | | | | | | | | | | | | | | |
| 42 | 6112 - Lowland Aspen | Poletimber Well | 5.5 | 35 | Unspecified | N/A | Pocket of tag alder in center of stand. | | | | | | | | | | | | | | | | | | | | | | | | | | | | | | | | | | | | | | | | | | | | | | | |
| <table border="1"> <thead> <tr> <th>Canopy Species</th> <th>% Cover</th> <th>Size Class</th> <th>DBH</th> <th>Age</th> </tr> </thead> <tbody> <tr> <td>Red Maple</td> <td>17</td> <td>Pole/Sapling</td> <td>5</td> <td></td> </tr> <tr> <td>Quaking Aspen</td> <td>41</td> <td>Pole/Sapling</td> <td>5</td> <td>35</td> </tr> <tr> <td>Balsam Fir</td> <td>10</td> <td>Sapling/Pole</td> <td>4</td> <td></td> </tr> <tr> <td>Red Pine</td> <td>15</td> <td>Log</td> <td>14</td> <td></td> </tr> <tr> <td>Hemlock</td> <td>10</td> <td>Log/Pole</td> <td>12</td> <td></td> </tr> </tbody> </table> | | Canopy Species | % Cover | Size Class | DBH | Age | | Red Maple | 17 | Pole/Sapling | 5 | | Quaking Aspen | 41 | Pole/Sapling | 5 | 35 | Balsam Fir | 10 | Sapling/Pole | 4 | | Red Pine | 15 | Log | 14 | | Hemlock | 10 | Log/Pole | 12 | | <table border="1"> <thead> <tr> <th>Canopy Species</th> <th>Density</th> <th>Avg. Height</th> <th>Size</th> </tr> </thead> <tbody> <tr> <td>Balsam Fir</td> <td>Medium</td> <td>Variable</td> <td>Sapling</td> </tr> <tr> <td>Tag Alder</td> <td>High</td> <td>10 - 20 feet</td> <td>Tall Shrub</td> </tr> </tbody> </table> | | | | Canopy Species | Density | Avg. Height | Size | Balsam Fir | Medium | Variable | Sapling | Tag Alder | High | 10 - 20 feet | Tall Shrub | | | | | | |
| Canopy Species | % Cover | Size Class | DBH | Age | | | | | | | | | | | | | | | | | | | | | | | | | | | | | | | | | | | | | | | | | | | | | | | | | | |
| Red Maple | 17 | Pole/Sapling | 5 | | | | | | | | | | | | | | | | | | | | | | | | | | | | | | | | | | | | | | | | | | | | | | | | | | | |
| Quaking Aspen | 41 | Pole/Sapling | 5 | 35 | | | | | | | | | | | | | | | | | | | | | | | | | | | | | | | | | | | | | | | | | | | | | | | | | | |
| Balsam Fir | 10 | Sapling/Pole | 4 | | | | | | | | | | | | | | | | | | | | | | | | | | | | | | | | | | | | | | | | | | | | | | | | | | | |
| Red Pine | 15 | Log | 14 | | | | | | | | | | | | | | | | | | | | | | | | | | | | | | | | | | | | | | | | | | | | | | | | | | | |
| Hemlock | 10 | Log/Pole | 12 | | | | | | | | | | | | | | | | | | | | | | | | | | | | | | | | | | | | | | | | | | | | | | | | | | | |
| Canopy Species | Density | Avg. Height | Size | | | | | | | | | | | | | | | | | | | | | | | | | | | | | | | | | | | | | | | | | | | | | | | | | | | |
| Balsam Fir | Medium | Variable | Sapling | | | | | | | | | | | | | | | | | | | | | | | | | | | | | | | | | | | | | | | | | | | | | | | | | | | |
| Tag Alder | High | 10 - 20 feet | Tall Shrub | | | | | | | | | | | | | | | | | | | | | | | | | | | | | | | | | | | | | | | | | | | | | | | | | | | |
| 43 | 42210 - Natural Red Pine | Sawtimber Well | 26.0 | 70 | 111-140 | N/A | Red Pine DBH is 5 to 16 inches and the distribution is more uniform than Stand 76. All species except pine and oak were removed in 1993 and some Red Pine logs were removed in 1994. Red Pine is shorter and smaller than stand to the north. BA is 113. | | | | | | | | | | | | | | | | | | | | | | | | | | | | | | | | | | | | | | | | | | | | | | | |
| <table border="1"> <thead> <tr> <th>Canopy Species</th> <th>% Cover</th> <th>Size Class</th> <th>DBH</th> <th>Age</th> </tr> </thead> <tbody> <tr> <td>Red Pine</td> <td>93</td> <td>Log/Pole</td> <td>12</td> <td>70</td> </tr> </tbody> </table> | | Canopy Species | % Cover | Size Class | DBH | Age | | Red Pine | 93 | Log/Pole | 12 | 70 | <table border="1"> <thead> <tr> <th>Canopy Species</th> <th>Density</th> <th>Avg. Height</th> <th>Size</th> </tr> </thead> <tbody> <tr> <td>Red Maple</td> <td>Medium</td> <td>>20 feet</td> <td>Sapling</td> </tr> <tr> <td>Bigtooth Aspen</td> <td>Medium</td> <td>10 - 20 feet</td> <td>Sapling</td> </tr> <tr> <td>Beech</td> <td>Low</td> <td>5 - 10 feet</td> <td>Sapling</td> </tr> </tbody> </table> | | | | Canopy Species | Density | Avg. Height | Size | Red Maple | Medium | >20 feet | Sapling | Bigtooth Aspen | Medium | 10 - 20 feet | Sapling | Beech | Low | 5 - 10 feet | Sapling | | | | | | | | | | | | | | | | | | | | | | |
| Canopy Species | % Cover | Size Class | DBH | Age | | | | | | | | | | | | | | | | | | | | | | | | | | | | | | | | | | | | | | | | | | | | | | | | | | |
| Red Pine | 93 | Log/Pole | 12 | 70 | | | | | | | | | | | | | | | | | | | | | | | | | | | | | | | | | | | | | | | | | | | | | | | | | | |
| Canopy Species | Density | Avg. Height | Size | | | | | | | | | | | | | | | | | | | | | | | | | | | | | | | | | | | | | | | | | | | | | | | | | | | |
| Red Maple | Medium | >20 feet | Sapling | | | | | | | | | | | | | | | | | | | | | | | | | | | | | | | | | | | | | | | | | | | | | | | | | | | |
| Bigtooth Aspen | Medium | 10 - 20 feet | Sapling | | | | | | | | | | | | | | | | | | | | | | | | | | | | | | | | | | | | | | | | | | | | | | | | | | | |
| Beech | Low | 5 - 10 feet | Sapling | | | | | | | | | | | | | | | | | | | | | | | | | | | | | | | | | | | | | | | | | | | | | | | | | | | |



| Stand | Level 4 Cover Type | Size Density | Acres | Stand Age | BA Range | Managed Site | General Comments | | | | | | | | | | | | | | | | | | | | | | | | | | | | | | | | | | | | | | | | | | |
|--|-----------------------------|------------------|------------|------------|-------------|--------------|---|----------------|----|----------|----|----|---------------|----|--------------|----|----|--|----|----------------|---------|-------------|-----------|----------------------|--------------|-------------|------------|---|--------|----------------|---------|-------------|--------|-------------|---------|---------------|---------|---------------|---------|--------------|---------|----------|---------|----------|---------|------------|-----|----------|---------|
| 44 | 42200 - Natural White Pine | Sawtimber Well | 27.3 | 65 | 51-80 | N/A | Previous harvest cut everything except White Pine and oak species. White Pine diameters range from 6 to 12 inches with a few scattered larger White Pines. Canopy closure is about 75% but drops below that along the east side of the stand. | | | | | | | | | | | | | | | | | | | | | | | | | | | | | | | | | | | | | | | | | | |
| <table border="1"> <thead> <tr> <th>Canopy Species</th> <th>% Cover</th> <th>Size Class</th> <th>DBH</th> <th>Age</th> </tr> </thead> <tbody> <tr> <td>Red Oak</td> <td>10</td> <td>Log/Pole</td> <td>16</td> <td></td> </tr> <tr> <td>White Pine</td> <td>90</td> <td>Log/Pole</td> <td>10</td> <td>65</td> </tr> </tbody> </table> | | Canopy Species | % Cover | Size Class | DBH | Age | | Red Oak | 10 | Log/Pole | 16 | | White Pine | 90 | Log/Pole | 10 | 65 | <table border="1"> <thead> <tr> <th>Canopy Species</th> <th>Density</th> <th>Avg. Height</th> <th>Size</th> </tr> </thead> <tbody> <tr> <td>Bigtooth Aspen</td> <td>High</td> <td>>20 feet</td> <td>Sapling</td> </tr> <tr> <td>Red Maple</td> <td>Low</td> <td>5 - 10 feet</td> <td>Sapling</td> </tr> <tr> <td>White Pine</td> <td>Medium</td> <td>5 - 10 feet</td> <td>Sapling</td> </tr> <tr> <td>Red Oak</td> <td>Low</td> <td>< 5 feet</td> <td>Sapling</td> </tr> </tbody> </table> | | Canopy Species | Density | Avg. Height | Size | Bigtooth Aspen | High | >20 feet | Sapling | Red Maple | Low | 5 - 10 feet | Sapling | White Pine | Medium | 5 - 10 feet | Sapling | Red Oak | Low | < 5 feet | Sapling | | | | | | | | | | |
| Canopy Species | % Cover | Size Class | DBH | Age | | | | | | | | | | | | | | | | | | | | | | | | | | | | | | | | | | | | | | | | | | | | | |
| Red Oak | 10 | Log/Pole | 16 | | | | | | | | | | | | | | | | | | | | | | | | | | | | | | | | | | | | | | | | | | | | | | |
| White Pine | 90 | Log/Pole | 10 | 65 | | | | | | | | | | | | | | | | | | | | | | | | | | | | | | | | | | | | | | | | | | | | | |
| Canopy Species | Density | Avg. Height | Size | | | | | | | | | | | | | | | | | | | | | | | | | | | | | | | | | | | | | | | | | | | | | | |
| Bigtooth Aspen | High | >20 feet | Sapling | | | | | | | | | | | | | | | | | | | | | | | | | | | | | | | | | | | | | | | | | | | | | | |
| Red Maple | Low | 5 - 10 feet | Sapling | | | | | | | | | | | | | | | | | | | | | | | | | | | | | | | | | | | | | | | | | | | | | | |
| White Pine | Medium | 5 - 10 feet | Sapling | | | | | | | | | | | | | | | | | | | | | | | | | | | | | | | | | | | | | | | | | | | | | | |
| Red Oak | Low | < 5 feet | Sapling | | | | | | | | | | | | | | | | | | | | | | | | | | | | | | | | | | | | | | | | | | | | | | |
| 45 | 429 - Mixed Upland Conifers | Sawtimber Well | 4.6 | 88 | 51-80 | N/A | Unique stand of mostly hemlock. Hemlock DBH range is 5 to 12 inches. No Balsam fir compared to Stand 74. | | | | | | | | | | | | | | | | | | | | | | | | | | | | | | | | | | | | | | | | | | |
| <table border="1"> <thead> <tr> <th>Canopy Species</th> <th>% Cover</th> <th>Size Class</th> <th>DBH</th> <th>Age</th> </tr> </thead> <tbody> <tr> <td>Quaking Aspen</td> <td>30</td> <td>Log</td> <td>16</td> <td></td> </tr> <tr> <td>Hemlock</td> <td>50</td> <td>Log/Pole</td> <td>10</td> <td>88</td> </tr> <tr> <td>White Pine</td> <td>15</td> <td>Log</td> <td>14</td> <td></td> </tr> </tbody> </table> | | Canopy Species | % Cover | Size Class | DBH | Age | | Quaking Aspen | 30 | Log | 16 | | Hemlock | 50 | Log/Pole | 10 | 88 | White Pine | 15 | Log | 14 | | | | | | | | | | | | | | | | | | | | | | | | | | | | |
| Canopy Species | % Cover | Size Class | DBH | Age | | | | | | | | | | | | | | | | | | | | | | | | | | | | | | | | | | | | | | | | | | | | | |
| Quaking Aspen | 30 | Log | 16 | | | | | | | | | | | | | | | | | | | | | | | | | | | | | | | | | | | | | | | | | | | | | | |
| Hemlock | 50 | Log/Pole | 10 | 88 | | | | | | | | | | | | | | | | | | | | | | | | | | | | | | | | | | | | | | | | | | | | | |
| White Pine | 15 | Log | 14 | | | | | | | | | | | | | | | | | | | | | | | | | | | | | | | | | | | | | | | | | | | | | | |
| 46 | 42200 - Natural White Pine | Sawtimber Medium | 25.4 | 60 | 51-80 | N/A | Stand was cut in 2002 except Red Pine, White Pine, and oak species. Some scattered x-sized Red Pine and 14+ DBH White Pine. Lots of elk rubs observed. | | | | | | | | | | | | | | | | | | | | | | | | | | | | | | | | | | | | | | | | | | |
| <table border="1"> <thead> <tr> <th>Canopy Species</th> <th>% Cover</th> <th>Size Class</th> <th>DBH</th> <th>Age</th> </tr> </thead> <tbody> <tr> <td>White Pine</td> <td>68</td> <td>Log/Pole</td> <td>10</td> <td>60</td> </tr> <tr> <td>Red Pine</td> <td>30</td> <td>Log</td> <td>12</td> <td></td> </tr> </tbody> </table> | | Canopy Species | % Cover | Size Class | DBH | Age | | White Pine | 68 | Log/Pole | 10 | 60 | Red Pine | 30 | Log | 12 | | <table border="1"> <thead> <tr> <th>Canopy Species</th> <th>Density</th> <th>Avg. Height</th> <th>Size</th> </tr> </thead> <tbody> <tr> <td>Bigtooth Aspen</td> <td>Full</td> <td>>20 feet</td> <td>Sapling</td> </tr> <tr> <td>Red Maple</td> <td>Medium</td> <td>5 - 10 feet</td> <td>Sapling</td> </tr> <tr> <td>Beech</td> <td>Low</td> <td>5 - 10 feet</td> <td>Sapling</td> </tr> <tr> <td>Cherry (spp.)</td> <td>Low</td> <td>5 - 10 feet</td> <td>Sapling</td> </tr> <tr> <td>White Pine</td> <td>Low</td> <td>Variable</td> <td>Sapling</td> </tr> </tbody> </table> | | Canopy Species | Density | Avg. Height | Size | Bigtooth Aspen | Full | >20 feet | Sapling | Red Maple | Medium | 5 - 10 feet | Sapling | Beech | Low | 5 - 10 feet | Sapling | Cherry (spp.) | Low | 5 - 10 feet | Sapling | White Pine | Low | Variable | Sapling | | | | | | |
| Canopy Species | % Cover | Size Class | DBH | Age | | | | | | | | | | | | | | | | | | | | | | | | | | | | | | | | | | | | | | | | | | | | | |
| White Pine | 68 | Log/Pole | 10 | 60 | | | | | | | | | | | | | | | | | | | | | | | | | | | | | | | | | | | | | | | | | | | | | |
| Red Pine | 30 | Log | 12 | | | | | | | | | | | | | | | | | | | | | | | | | | | | | | | | | | | | | | | | | | | | | | |
| Canopy Species | Density | Avg. Height | Size | | | | | | | | | | | | | | | | | | | | | | | | | | | | | | | | | | | | | | | | | | | | | | |
| Bigtooth Aspen | Full | >20 feet | Sapling | | | | | | | | | | | | | | | | | | | | | | | | | | | | | | | | | | | | | | | | | | | | | | |
| Red Maple | Medium | 5 - 10 feet | Sapling | | | | | | | | | | | | | | | | | | | | | | | | | | | | | | | | | | | | | | | | | | | | | | |
| Beech | Low | 5 - 10 feet | Sapling | | | | | | | | | | | | | | | | | | | | | | | | | | | | | | | | | | | | | | | | | | | | | | |
| Cherry (spp.) | Low | 5 - 10 feet | Sapling | | | | | | | | | | | | | | | | | | | | | | | | | | | | | | | | | | | | | | | | | | | | | | |
| White Pine | Low | Variable | Sapling | | | | | | | | | | | | | | | | | | | | | | | | | | | | | | | | | | | | | | | | | | | | | | |
| 47 | 4130 - Aspen | Poletimber Well | 34.1 | 35 | 1-50 | N/A | Bigger DBH than Stand 85. Some log-sized 10" DBH trees. Vernal pond/wet area just south of Stand 77. | | | | | | | | | | | | | | | | | | | | | | | | | | | | | | | | | | | | | | | | | | |
| <table border="1"> <thead> <tr> <th>Canopy Species</th> <th>% Cover</th> <th>Size Class</th> <th>DBH</th> <th>Age</th> </tr> </thead> <tbody> <tr> <td>Bigtooth Aspen</td> <td>57</td> <td>Pole</td> <td>8</td> <td>35</td> </tr> <tr> <td>Quaking Aspen</td> <td>10</td> <td>Pole/Sapling</td> <td>5</td> <td></td> </tr> <tr> <td>Sugar Maple</td> <td>10</td> <td>Sapling/Pole</td> <td>4</td> <td></td> </tr> <tr> <td>Red Maple</td> <td>10</td> <td>Sapling/Pole</td> <td>4</td> <td></td> </tr> </tbody> </table> | | Canopy Species | % Cover | Size Class | DBH | Age | | Bigtooth Aspen | 57 | Pole | 8 | 35 | Quaking Aspen | 10 | Pole/Sapling | 5 | | Sugar Maple | 10 | Sapling/Pole | 4 | | Red Maple | 10 | Sapling/Pole | 4 | | <table border="1"> <thead> <tr> <th>Canopy Species</th> <th>Density</th> <th>Avg. Height</th> <th>Size</th> </tr> </thead> <tbody> <tr> <td>Red Maple</td> <td>Low</td> <td>>20 feet</td> <td>Sapling</td> </tr> <tr> <td>Cherry (spp.)</td> <td>Low</td> <td>10 - 20 feet</td> <td>Sapling</td> </tr> <tr> <td>Ironwood</td> <td>Low</td> <td>>20 feet</td> <td>Sapling</td> </tr> <tr> <td>White Pine</td> <td>Low</td> <td>>20 feet</td> <td>Sapling</td> </tr> </tbody> </table> | | Canopy Species | Density | Avg. Height | Size | Red Maple | Low | >20 feet | Sapling | Cherry (spp.) | Low | 10 - 20 feet | Sapling | Ironwood | Low | >20 feet | Sapling | White Pine | Low | >20 feet | Sapling |
| Canopy Species | % Cover | Size Class | DBH | Age | | | | | | | | | | | | | | | | | | | | | | | | | | | | | | | | | | | | | | | | | | | | | |
| Bigtooth Aspen | 57 | Pole | 8 | 35 | | | | | | | | | | | | | | | | | | | | | | | | | | | | | | | | | | | | | | | | | | | | | |
| Quaking Aspen | 10 | Pole/Sapling | 5 | | | | | | | | | | | | | | | | | | | | | | | | | | | | | | | | | | | | | | | | | | | | | | |
| Sugar Maple | 10 | Sapling/Pole | 4 | | | | | | | | | | | | | | | | | | | | | | | | | | | | | | | | | | | | | | | | | | | | | | |
| Red Maple | 10 | Sapling/Pole | 4 | | | | | | | | | | | | | | | | | | | | | | | | | | | | | | | | | | | | | | | | | | | | | | |
| Canopy Species | Density | Avg. Height | Size | | | | | | | | | | | | | | | | | | | | | | | | | | | | | | | | | | | | | | | | | | | | | | |
| Red Maple | Low | >20 feet | Sapling | | | | | | | | | | | | | | | | | | | | | | | | | | | | | | | | | | | | | | | | | | | | | | |
| Cherry (spp.) | Low | 10 - 20 feet | Sapling | | | | | | | | | | | | | | | | | | | | | | | | | | | | | | | | | | | | | | | | | | | | | | |
| Ironwood | Low | >20 feet | Sapling | | | | | | | | | | | | | | | | | | | | | | | | | | | | | | | | | | | | | | | | | | | | | | |
| White Pine | Low | >20 feet | Sapling | | | | | | | | | | | | | | | | | | | | | | | | | | | | | | | | | | | | | | | | | | | | | | |
| 48 | 4130 - Aspen | Sapling Well | 33.5 | 4 | Immature | N/A | Stand was cut as part of Gated Aspen 52-118-11-01. | | | | | | | | | | | | | | | | | | | | | | | | | | | | | | | | | | | | | | | | | | |
| <table border="1"> <thead> <tr> <th>Canopy Species</th> <th>% Cover</th> <th>Size Class</th> <th>DBH</th> <th>Age</th> </tr> </thead> <tbody> <tr> <td>Bigtooth Aspen</td> <td>75</td> <td>Sapling</td> <td>1</td> <td>4</td> </tr> <tr> <td>Red Maple</td> <td>20</td> <td>Sapling</td> <td>1</td> <td></td> </tr> </tbody> </table> | | Canopy Species | % Cover | Size Class | DBH | Age | | Bigtooth Aspen | 75 | Sapling | 1 | 4 | Red Maple | 20 | Sapling | 1 | | <table border="1"> <thead> <tr> <th>Canopy Species</th> <th>Density</th> <th>Avg. Height</th> <th>Size</th> </tr> </thead> <tbody> <tr> <td>Blackberry/Raspberry</td> <td>Medium</td> <td>5 - 10 feet</td> <td>Tall Shrub</td> </tr> </tbody> </table> | | Canopy Species | Density | Avg. Height | Size | Blackberry/Raspberry | Medium | 5 - 10 feet | Tall Shrub | | | | | | | | | | | | | | | | | | | | | | |
| Canopy Species | % Cover | Size Class | DBH | Age | | | | | | | | | | | | | | | | | | | | | | | | | | | | | | | | | | | | | | | | | | | | | |
| Bigtooth Aspen | 75 | Sapling | 1 | 4 | | | | | | | | | | | | | | | | | | | | | | | | | | | | | | | | | | | | | | | | | | | | | |
| Red Maple | 20 | Sapling | 1 | | | | | | | | | | | | | | | | | | | | | | | | | | | | | | | | | | | | | | | | | | | | | | |
| Canopy Species | Density | Avg. Height | Size | | | | | | | | | | | | | | | | | | | | | | | | | | | | | | | | | | | | | | | | | | | | | | |
| Blackberry/Raspberry | Medium | 5 - 10 feet | Tall Shrub | | | | | | | | | | | | | | | | | | | | | | | | | | | | | | | | | | | | | | | | | | | | | | |
| 49 | 310 - Herbaceous Openland | Nonstocked | 1.0 | | Unspecified | No | Close to a 330 - Low Density Trees stand. Could clear existing trees and mow encroaching regeneration. | | | | | | | | | | | | | | | | | | | | | | | | | | | | | | | | | | | | | | | | | | |
| 50 | 622 - Lowland Shrub | Nonstocked | 4.2 | | Unspecified | No | | | | | | | | | | | | | | | | | | | | | | | | | | | | | | | | | | | | | | | | | | | |



| Stand | Level 4 Cover Type | Size Density | Acres | Stand Age | BA Range | Managed Site | General Comments | | | | | | | | | | | | | | | | | | | | | | | | | | | | | | | | | | | | |
|---|---------------------------------------|-----------------|------------|------------|-------------|--------------|--|----|--------------|----|----|----------------|----|--------------|---|----|----------------------|----|--------------|----|----|--|----|----------------|---------|-------------|--|------------|----------------|--------------|-------------|-------------|------------|--------------|------------|----------------------|------------|-------------|------------|------------|--------|--------------|---------|
| 51 | 4136 - Aspen, Mixed Conifer | Poletimber Well | 16.0 | 52 | Unspecified | N/A | DBH variable from 3 to 12 inches. A few scattered log-sized aspen. Elk tracks along edge of Stand 52. | | | | | | | | | | | | | | | | | | | | | | | | | | | | | | | | | | | | |
| <table border="1"> <thead> <tr> <th>Canopy Species</th> <th>% Cover</th> <th>Size Class</th> <th>DBH</th> <th>Age</th> </tr> </thead> <tbody> <tr> <td>Bigtooth Aspen</td> <td>68</td> <td>Pole/Sapling</td> <td>6</td> <td>52</td> </tr> <tr> <td>Balsam Fir</td> <td>10</td> <td>Sapling/Pole</td> <td>4</td> <td></td> </tr> <tr> <td>White Pine</td> <td>10</td> <td>Log/Pole</td> <td>12</td> <td></td> </tr> <tr> <td>Red Maple</td> <td>10</td> <td>Pole/Sapling</td> <td>5</td> <td></td> </tr> </tbody> </table> | | Canopy Species | % Cover | Size Class | DBH | Age | Bigtooth Aspen | 68 | Pole/Sapling | 6 | 52 | Balsam Fir | 10 | Sapling/Pole | 4 | | White Pine | 10 | Log/Pole | 12 | | Red Maple | 10 | Pole/Sapling | 5 | | <table border="1"> <thead> <tr> <th>Canopy Species</th> <th>Density</th> <th>Avg. Height</th> <th>Size</th> </tr> </thead> <tbody> <tr> <td>Balsam Fir</td> <td>Low</td> <td>Variable</td> <td>Sapling</td> </tr> <tr> <td>White Pine</td> <td>Low</td> <td>Variable</td> <td>Sapling</td> </tr> </tbody> </table> | | Canopy Species | Density | Avg. Height | Size | Balsam Fir | Low | Variable | Sapling | White Pine | Low | Variable | Sapling | | | |
| Canopy Species | % Cover | Size Class | DBH | Age | | | | | | | | | | | | | | | | | | | | | | | | | | | | | | | | | | | | | | | |
| Bigtooth Aspen | 68 | Pole/Sapling | 6 | 52 | | | | | | | | | | | | | | | | | | | | | | | | | | | | | | | | | | | | | | | |
| Balsam Fir | 10 | Sapling/Pole | 4 | | | | | | | | | | | | | | | | | | | | | | | | | | | | | | | | | | | | | | | | |
| White Pine | 10 | Log/Pole | 12 | | | | | | | | | | | | | | | | | | | | | | | | | | | | | | | | | | | | | | | | |
| Red Maple | 10 | Pole/Sapling | 5 | | | | | | | | | | | | | | | | | | | | | | | | | | | | | | | | | | | | | | | | |
| Canopy Species | Density | Avg. Height | Size | | | | | | | | | | | | | | | | | | | | | | | | | | | | | | | | | | | | | | | | |
| Balsam Fir | Low | Variable | Sapling | | | | | | | | | | | | | | | | | | | | | | | | | | | | | | | | | | | | | | | | |
| White Pine | Low | Variable | Sapling | | | | | | | | | | | | | | | | | | | | | | | | | | | | | | | | | | | | | | | | |
| 52 | 4319 - Mixed Upland Forest | Sawtimber Well | 30.6 | 66 | 51-80 | N/A | Overall size is close to a pole-sized stand. A few large DBH White Spruce, Red Pine, and White Pine (20+ inches) in west/center of stand. A few scattered larger DBH Big Tooth Aspen. Fair amount of Balsam Fir debris on the ground. Wet area in northwest corner of stand. Old skid trail in southeast corner of stand running west. Elk scraps along west boundary line on Red Maple stems. | | | | | | | | | | | | | | | | | | | | | | | | | | | | | | | | | | | | |
| <table border="1"> <thead> <tr> <th>Canopy Species</th> <th>% Cover</th> <th>Size Class</th> <th>DBH</th> <th>Age</th> </tr> </thead> <tbody> <tr> <td>Quaking Aspen</td> <td>40</td> <td>Log/Pole</td> <td>10</td> <td>66</td> </tr> <tr> <td>Balsam Fir</td> <td>38</td> <td>Pole/Sapling</td> <td>7</td> <td></td> </tr> <tr> <td>Bigtooth Aspen</td> <td>10</td> <td>Pole/Sapling</td> <td>7</td> <td></td> </tr> </tbody> </table> | | Canopy Species | % Cover | Size Class | DBH | Age | Quaking Aspen | 40 | Log/Pole | 10 | 66 | Balsam Fir | 38 | Pole/Sapling | 7 | | Bigtooth Aspen | 10 | Pole/Sapling | 7 | | <table border="1"> <thead> <tr> <th>Canopy Species</th> <th>Density</th> <th>Avg. Height</th> <th>Size</th> </tr> </thead> <tbody> <tr> <td>Balsam Fir</td> <td>Medium</td> <td>5 - 10 feet</td> <td>Sapling</td> </tr> </tbody> </table> | | Canopy Species | Density | Avg. Height | Size | Balsam Fir | Medium | 5 - 10 feet | Sapling | | | | | | | | | | | | |
| Canopy Species | % Cover | Size Class | DBH | Age | | | | | | | | | | | | | | | | | | | | | | | | | | | | | | | | | | | | | | | |
| Quaking Aspen | 40 | Log/Pole | 10 | 66 | | | | | | | | | | | | | | | | | | | | | | | | | | | | | | | | | | | | | | | |
| Balsam Fir | 38 | Pole/Sapling | 7 | | | | | | | | | | | | | | | | | | | | | | | | | | | | | | | | | | | | | | | | |
| Bigtooth Aspen | 10 | Pole/Sapling | 7 | | | | | | | | | | | | | | | | | | | | | | | | | | | | | | | | | | | | | | | | |
| Canopy Species | Density | Avg. Height | Size | | | | | | | | | | | | | | | | | | | | | | | | | | | | | | | | | | | | | | | | |
| Balsam Fir | Medium | 5 - 10 feet | Sapling | | | | | | | | | | | | | | | | | | | | | | | | | | | | | | | | | | | | | | | | |
| 53 | 6119 - Mixed Lowland Deciduous Forest | Sapling Well | 9.3 | 16 | Immature | N/A | Lots of deer tracks. | | | | | | | | | | | | | | | | | | | | | | | | | | | | | | | | | | | | |
| <table border="1"> <thead> <tr> <th>Canopy Species</th> <th>% Cover</th> <th>Size Class</th> <th>DBH</th> <th>Age</th> </tr> </thead> <tbody> <tr> <td>Red Maple</td> <td>20</td> <td>Sapling</td> <td>3</td> <td></td> </tr> <tr> <td>Paper Birch</td> <td>35</td> <td>Sapling</td> <td>2</td> <td></td> </tr> <tr> <td>Quaking Aspen</td> <td>35</td> <td>Sapling</td> <td>3</td> <td>16</td> </tr> </tbody> </table> | | Canopy Species | % Cover | Size Class | DBH | Age | Red Maple | 20 | Sapling | 3 | | Paper Birch | 35 | Sapling | 2 | | Quaking Aspen | 35 | Sapling | 3 | 16 | <table border="1"> <thead> <tr> <th>Canopy Species</th> <th>Density</th> <th>Avg. Height</th> <th>Size</th> </tr> </thead> <tbody> <tr> <td>Tag Alder</td> <td>Medium</td> <td>10 - 20 feet</td> <td>Tall Shrub</td> </tr> <tr> <td>Willow spp.</td> <td>High</td> <td>10 - 20 feet</td> <td>Tall Shrub</td> </tr> <tr> <td>Balsam Fir</td> <td>Low</td> <td>5 - 10 feet</td> <td>Sapling</td> </tr> </tbody> </table> | | Canopy Species | Density | Avg. Height | Size | Tag Alder | Medium | 10 - 20 feet | Tall Shrub | Willow spp. | High | 10 - 20 feet | Tall Shrub | Balsam Fir | Low | 5 - 10 feet | Sapling | | | | |
| Canopy Species | % Cover | Size Class | DBH | Age | | | | | | | | | | | | | | | | | | | | | | | | | | | | | | | | | | | | | | | |
| Red Maple | 20 | Sapling | 3 | | | | | | | | | | | | | | | | | | | | | | | | | | | | | | | | | | | | | | | | |
| Paper Birch | 35 | Sapling | 2 | | | | | | | | | | | | | | | | | | | | | | | | | | | | | | | | | | | | | | | | |
| Quaking Aspen | 35 | Sapling | 3 | 16 | | | | | | | | | | | | | | | | | | | | | | | | | | | | | | | | | | | | | | | |
| Canopy Species | Density | Avg. Height | Size | | | | | | | | | | | | | | | | | | | | | | | | | | | | | | | | | | | | | | | | |
| Tag Alder | Medium | 10 - 20 feet | Tall Shrub | | | | | | | | | | | | | | | | | | | | | | | | | | | | | | | | | | | | | | | | |
| Willow spp. | High | 10 - 20 feet | Tall Shrub | | | | | | | | | | | | | | | | | | | | | | | | | | | | | | | | | | | | | | | | |
| Balsam Fir | Low | 5 - 10 feet | Sapling | | | | | | | | | | | | | | | | | | | | | | | | | | | | | | | | | | | | | | | | |
| 54 | 3302 - Low Density Conifer Trees | Nonstocked | 1.3 | | Unspecified | No | | | | | | | | | | | | | | | | | | | | | | | | | | | | | | | | | | | | | |
| 55 | 4130 - Aspen | Sapling Well | 12.4 | 16 | Immature | N/A | most of stand is regenerating | | | | | | | | | | | | | | | | | | | | | | | | | | | | | | | | | | | | |
| <table border="1"> <thead> <tr> <th>Canopy Species</th> <th>% Cover</th> <th>Size Class</th> <th>DBH</th> <th>Age</th> </tr> </thead> <tbody> <tr> <td>Quaking Aspen</td> <td>21</td> <td>Sapling</td> <td>3</td> <td></td> </tr> <tr> <td>Bigtooth Aspen</td> <td>53</td> <td>Sapling/Pole</td> <td>3</td> <td>16</td> </tr> <tr> <td>Paper Birch</td> <td>10</td> <td>Sapling</td> <td>3</td> <td></td> </tr> </tbody> </table> | | Canopy Species | % Cover | Size Class | DBH | Age | Quaking Aspen | 21 | Sapling | 3 | | Bigtooth Aspen | 53 | Sapling/Pole | 3 | 16 | Paper Birch | 10 | Sapling | 3 | | <table border="1"> <thead> <tr> <th>Canopy Species</th> <th>Density</th> <th>Avg. Height</th> <th>Size</th> </tr> </thead> <tbody> <tr> <td>Tag Alder</td> <td>Low</td> <td>< 5 feet</td> <td>Tall Shrub</td> </tr> <tr> <td>Willow spp.</td> <td>Low</td> <td>10 - 20 feet</td> <td>Tall Shrub</td> </tr> <tr> <td>Blackberry/Raspberry</td> <td>Low</td> <td>5 - 10 feet</td> <td>Tall Shrub</td> </tr> <tr> <td>White Pine</td> <td>Medium</td> <td>10 - 20 feet</td> <td>Sapling</td> </tr> </tbody> </table> | | Canopy Species | Density | Avg. Height | Size | Tag Alder | Low | < 5 feet | Tall Shrub | Willow spp. | Low | 10 - 20 feet | Tall Shrub | Blackberry/Raspberry | Low | 5 - 10 feet | Tall Shrub | White Pine | Medium | 10 - 20 feet | Sapling |
| Canopy Species | % Cover | Size Class | DBH | Age | | | | | | | | | | | | | | | | | | | | | | | | | | | | | | | | | | | | | | | |
| Quaking Aspen | 21 | Sapling | 3 | | | | | | | | | | | | | | | | | | | | | | | | | | | | | | | | | | | | | | | | |
| Bigtooth Aspen | 53 | Sapling/Pole | 3 | 16 | | | | | | | | | | | | | | | | | | | | | | | | | | | | | | | | | | | | | | | |
| Paper Birch | 10 | Sapling | 3 | | | | | | | | | | | | | | | | | | | | | | | | | | | | | | | | | | | | | | | | |
| Canopy Species | Density | Avg. Height | Size | | | | | | | | | | | | | | | | | | | | | | | | | | | | | | | | | | | | | | | | |
| Tag Alder | Low | < 5 feet | Tall Shrub | | | | | | | | | | | | | | | | | | | | | | | | | | | | | | | | | | | | | | | | |
| Willow spp. | Low | 10 - 20 feet | Tall Shrub | | | | | | | | | | | | | | | | | | | | | | | | | | | | | | | | | | | | | | | | |
| Blackberry/Raspberry | Low | 5 - 10 feet | Tall Shrub | | | | | | | | | | | | | | | | | | | | | | | | | | | | | | | | | | | | | | | | |
| White Pine | Medium | 10 - 20 feet | Sapling | | | | | | | | | | | | | | | | | | | | | | | | | | | | | | | | | | | | | | | | |
| 56 | 622 - Lowland Shrub | Nonstocked | 2.3 | | Unspecified | No | | | | | | | | | | | | | | | | | | | | | | | | | | | | | | | | | | | | | |
| 57 | 6120 - Lowland Cedar | Sawtimber Well | 3.0 | 90 | Unspecified | N/A | Significant blowdown in areas. Some larger, 14 inches DBH cedar 14. | | | | | | | | | | | | | | | | | | | | | | | | | | | | | | | | | | | | |
| <table border="1"> <thead> <tr> <th>Canopy Species</th> <th>% Cover</th> <th>Size Class</th> <th>DBH</th> <th>Age</th> </tr> </thead> <tbody> <tr> <td>Red Maple</td> <td>15</td> <td>Log/Pole</td> <td>10</td> <td></td> </tr> <tr> <td>Paper Birch</td> <td>15</td> <td>Pole/Log</td> <td>9</td> <td></td> </tr> <tr> <td>Northern White Cedar</td> <td>61</td> <td>Log/Pole</td> <td>10</td> <td>90</td> </tr> </tbody> </table> | | Canopy Species | % Cover | Size Class | DBH | Age | Red Maple | 15 | Log/Pole | 10 | | Paper Birch | 15 | Pole/Log | 9 | | Northern White Cedar | 61 | Log/Pole | 10 | 90 | <table border="1"> <thead> <tr> <th>Canopy Species</th> <th>Density</th> <th>Avg. Height</th> <th>Size</th> </tr> </thead> <tbody> <tr> <td>Balsam Fir</td> <td>Medium</td> <td>Variable</td> <td>Sapling</td> </tr> <tr> <td>Tag Alder</td> <td>Low</td> <td>< 5 feet</td> <td>Tall Shrub</td> </tr> <tr> <td>Willow spp.</td> <td>Medium</td> <td>< 5 feet</td> <td>Tall Shrub</td> </tr> </tbody> </table> | | Canopy Species | Density | Avg. Height | Size | Balsam Fir | Medium | Variable | Sapling | Tag Alder | Low | < 5 feet | Tall Shrub | Willow spp. | Medium | < 5 feet | Tall Shrub | | | | |
| Canopy Species | % Cover | Size Class | DBH | Age | | | | | | | | | | | | | | | | | | | | | | | | | | | | | | | | | | | | | | | |
| Red Maple | 15 | Log/Pole | 10 | | | | | | | | | | | | | | | | | | | | | | | | | | | | | | | | | | | | | | | | |
| Paper Birch | 15 | Pole/Log | 9 | | | | | | | | | | | | | | | | | | | | | | | | | | | | | | | | | | | | | | | | |
| Northern White Cedar | 61 | Log/Pole | 10 | 90 | | | | | | | | | | | | | | | | | | | | | | | | | | | | | | | | | | | | | | | |
| Canopy Species | Density | Avg. Height | Size | | | | | | | | | | | | | | | | | | | | | | | | | | | | | | | | | | | | | | | | |
| Balsam Fir | Medium | Variable | Sapling | | | | | | | | | | | | | | | | | | | | | | | | | | | | | | | | | | | | | | | | |
| Tag Alder | Low | < 5 feet | Tall Shrub | | | | | | | | | | | | | | | | | | | | | | | | | | | | | | | | | | | | | | | | |
| Willow spp. | Medium | < 5 feet | Tall Shrub | | | | | | | | | | | | | | | | | | | | | | | | | | | | | | | | | | | | | | | | |



| Stand | Level 4 Cover Type | Size Density | Acres | Stand Age | BA Range | Managed Site | General Comments | | | | | | | | | | | | | | | | | | | | | | | | | | | | | | | | | | | | | | | | | | | | | |
|---|--|-----------------|-------|-----------|----------------|--------------|---|----------------|---------|------------|-----|-----|----------------|---------|-------------|------|----------------|---------------|--------------|---------|----|------------|----------|--------------|----------|---------------|----|----------|----|--|-----------|--------|--------------|------------|---------|----|----------|---|--|-----------|-----|--------------|---------|-----------|----|--------------|---|--|--|--|--|--|
| 58 | 790 - Other Bare/Sparsely Vegetated | Nonstocked | 11.5 | 0 | Unspecified | No | Previously a failed Red Pine plantation. Clearcut in 2012 and 2013, Saint Red Pine, 52-132-11-01. Previous MO was aspen, maple, pine mix. Current inventory is light Red Pine <3 feet, light Quaking Aspen <3 feet, medium cherry spp. 5-10 feet, light Red Maple pulpwood, light White Pine sapling/pulpwood, and light oak 18 inches DBH. Red Maple may have been mistaken for oak during last treatment. Heavy elk browse in the past. | | | | | | | | | | | | | | | | | | | | | | | | | | | | | | | | | | | | | | | | | | | | | |
| 59 | 310 - Herbaceous Openland | Nonstocked | 0.9 | 0 | Unspecified | No | | | | | | | | | | | | | | | | | | | | | | | | | | | | | | | | | | | | | | | | | | | | | | |
| 60 | 4191 - Mixed Upland Deciduous with Conifer | Sapling Well | 30.4 | 6 | Immature | N/A | Stand was cut winter of 2013 as part of Saint Red Pine Mix, 52-132-11-01. Retention pocket on NE corner. Mo was aspen, maple, and pine. A lot of Red Pine was left as residual from previous cutting. Some red maple pulpwood was also left. May have been mistaken for oak species. Pocket of no aspen regeneration in the northwest portion of the stand similar to Stands 58 and 29 from elk browse. Converting to a Red Maple/aspen mix stand with high amount of Red Pine overstory. | | | | | | | | | | | | | | | | | | | | | | | | | | | | | | | | | | | | | | | | | | | | | |
| <table border="1"> <thead> <tr> <th>Canopy Species</th> <th>% Cover</th> <th>Size Class</th> <th>DBH</th> <th>Age</th> </tr> </thead> <tbody> <tr> <td>Red Maple</td> <td>33</td> <td>Sapling</td> <td>1</td> <td></td> </tr> <tr> <td>Quaking Aspen</td> <td>34</td> <td>Sapling</td> <td>1</td> <td>6</td> </tr> <tr> <td>Red Pine</td> <td>25</td> <td>XLog/Log</td> <td>18</td> <td></td> </tr> </tbody> </table> | | | | | | | | Canopy Species | % Cover | Size Class | DBH | Age | Red Maple | 33 | Sapling | 1 | | Quaking Aspen | 34 | Sapling | 1 | 6 | Red Pine | 25 | XLog/Log | 18 | | | | | | | | | | | | | | | | | | | | | | | | | | |
| Canopy Species | % Cover | Size Class | DBH | Age | | | | | | | | | | | | | | | | | | | | | | | | | | | | | | | | | | | | | | | | | | | | | | | | |
| Red Maple | 33 | Sapling | 1 | | | | | | | | | | | | | | | | | | | | | | | | | | | | | | | | | | | | | | | | | | | | | | | | | |
| Quaking Aspen | 34 | Sapling | 1 | 6 | | | | | | | | | | | | | | | | | | | | | | | | | | | | | | | | | | | | | | | | | | | | | | | | |
| Red Pine | 25 | XLog/Log | 18 | | | | | | | | | | | | | | | | | | | | | | | | | | | | | | | | | | | | | | | | | | | | | | | | | |
| 61 | 310 - Herbaceous Openland | Nonstocked | 2.9 | 0 | Unspecified | No | Cleared powerline. | | | | | | | | | | | | | | | | | | | | | | | | | | | | | | | | | | | | | | | | | | | | | |
| 62 | 6113 - Lowland Maple | Poletimber Well | 4.0 | 70 | Unspecified | N/A | Some scattered, larger DBH (>10") Red Maple. High amount of deer tracks were observed. Area was left as retention for stand to the north. Sale #52-118-11-01. | | | | | | | | | | | | | | | | | | | | | | | | | | | | | | | | | | | | | | | | | | | | | |
| <table border="1"> <thead> <tr> <th>Canopy Species</th> <th>% Cover</th> <th>Size Class</th> <th>DBH</th> <th>Age</th> <th>Canopy Species</th> <th>Density</th> <th>Avg. Height</th> <th>Size</th> </tr> </thead> <tbody> <tr> <td>Red Maple</td> <td>95</td> <td>Pole</td> <td>7</td> <td>70</td> <td>Balsam Fir</td> <td>High</td> <td>10 - 20 feet</td> <td>Sapling</td> </tr> <tr> <td></td> <td></td> <td></td> <td></td> <td></td> <td>Tag Alder</td> <td>Medium</td> <td>10 - 20 feet</td> <td>Tall Shrub</td> </tr> <tr> <td></td> <td></td> <td></td> <td></td> <td></td> <td>Black Ash</td> <td>Low</td> <td>>20 feet</td> <td>Sapling</td> </tr> </tbody> </table> | | | | | | | | Canopy Species | % Cover | Size Class | DBH | Age | Canopy Species | Density | Avg. Height | Size | Red Maple | 95 | Pole | 7 | 70 | Balsam Fir | High | 10 - 20 feet | Sapling | | | | | | Tag Alder | Medium | 10 - 20 feet | Tall Shrub | | | | | | Black Ash | Low | >20 feet | Sapling | | | | | | | | | |
| Canopy Species | % Cover | Size Class | DBH | Age | Canopy Species | Density | Avg. Height | Size | | | | | | | | | | | | | | | | | | | | | | | | | | | | | | | | | | | | | | | | | | | | |
| Red Maple | 95 | Pole | 7 | 70 | Balsam Fir | High | 10 - 20 feet | Sapling | | | | | | | | | | | | | | | | | | | | | | | | | | | | | | | | | | | | | | | | | | | | |
| | | | | | Tag Alder | Medium | 10 - 20 feet | Tall Shrub | | | | | | | | | | | | | | | | | | | | | | | | | | | | | | | | | | | | | | | | | | | | |
| | | | | | Black Ash | Low | >20 feet | Sapling | | | | | | | | | | | | | | | | | | | | | | | | | | | | | | | | | | | | | | | | | | | | |
| 63 | 3303 - Mixed Low Density Trees | Nonstocked | 1.2 | 0 | Unspecified | No | | | | | | | | | | | | | | | | | | | | | | | | | | | | | | | | | | | | | | | | | | | | | | |
| 64 | 3303 - Mixed Low Density Trees | Nonstocked | 1.5 | 0 | Unspecified | No | Close to a forested stand of mixed species. Large DBH Red Oak in north part of stand. | | | | | | | | | | | | | | | | | | | | | | | | | | | | | | | | | | | | | | | | | | | | | |
| 65 | 4133 - Aspen, Mixed Pine | Sapling Well | 12.6 | 37 | Unspecified | N/A | Mix stand of species. Nice oak stump sprouts from previous cutting. Some pockets of better quality aspen in the north part of stand. Poorer quality aspen in the south. | | | | | | | | | | | | | | | | | | | | | | | | | | | | | | | | | | | | | | | | | | | | | |
| <table border="1"> <thead> <tr> <th>Canopy Species</th> <th>% Cover</th> <th>Size Class</th> <th>DBH</th> <th>Age</th> <th>Canopy Species</th> <th>Density</th> <th>Avg. Height</th> <th>Size</th> </tr> </thead> <tbody> <tr> <td>Bigtooth Aspen</td> <td>43</td> <td>Pole/Sapling</td> <td>5</td> <td>37</td> <td>White Pine</td> <td>Medium</td> <td>10 - 20 feet</td> <td>Sapling</td> </tr> <tr> <td>White Pine</td> <td>15</td> <td>Log/XLog</td> <td>13</td> <td></td> <td>Red Maple</td> <td>Low</td> <td>5 - 10 feet</td> <td>Sapling</td> </tr> <tr> <td>Red Oak</td> <td>15</td> <td>Pole/Log</td> <td>9</td> <td></td> <td>Ironwood</td> <td>Low</td> <td>10 - 20 feet</td> <td>Sapling</td> </tr> <tr> <td>Red Maple</td> <td>10</td> <td>Sapling/Pole</td> <td>4</td> <td></td> <td></td> <td></td> <td></td> <td></td> </tr> </tbody> </table> | | | | | | | | Canopy Species | % Cover | Size Class | DBH | Age | Canopy Species | Density | Avg. Height | Size | Bigtooth Aspen | 43 | Pole/Sapling | 5 | 37 | White Pine | Medium | 10 - 20 feet | Sapling | White Pine | 15 | Log/XLog | 13 | | Red Maple | Low | 5 - 10 feet | Sapling | Red Oak | 15 | Pole/Log | 9 | | Ironwood | Low | 10 - 20 feet | Sapling | Red Maple | 10 | Sapling/Pole | 4 | | | | | |
| Canopy Species | % Cover | Size Class | DBH | Age | Canopy Species | Density | Avg. Height | Size | | | | | | | | | | | | | | | | | | | | | | | | | | | | | | | | | | | | | | | | | | | | |
| Bigtooth Aspen | 43 | Pole/Sapling | 5 | 37 | White Pine | Medium | 10 - 20 feet | Sapling | | | | | | | | | | | | | | | | | | | | | | | | | | | | | | | | | | | | | | | | | | | | |
| White Pine | 15 | Log/XLog | 13 | | Red Maple | Low | 5 - 10 feet | Sapling | | | | | | | | | | | | | | | | | | | | | | | | | | | | | | | | | | | | | | | | | | | | |
| Red Oak | 15 | Pole/Log | 9 | | Ironwood | Low | 10 - 20 feet | Sapling | | | | | | | | | | | | | | | | | | | | | | | | | | | | | | | | | | | | | | | | | | | | |
| Red Maple | 10 | Sapling/Pole | 4 | | | | | | | | | | | | | | | | | | | | | | | | | | | | | | | | | | | | | | | | | | | | | | | | | |
| 66 | 6113 - Lowland Maple | Sawtimber Well | 3.8 | 80 | Unspecified | N/A | Appears to be under water for periods of the year. Multi-sized Red Maple with larger sized maple and aspen around the edges of the center. | | | | | | | | | | | | | | | | | | | | | | | | | | | | | | | | | | | | | | | | | | | | | |
| <table border="1"> <thead> <tr> <th>Canopy Species</th> <th>% Cover</th> <th>Size Class</th> <th>DBH</th> <th>Age</th> <th>Canopy Species</th> <th>Density</th> <th>Avg. Height</th> <th>Size</th> </tr> </thead> <tbody> <tr> <td>Red Maple</td> <td>90</td> <td>Log/Pole</td> <td>14</td> <td>80</td> <td>Red Maple</td> <td>Medium</td> <td>Variable</td> <td>Sapling</td> </tr> <tr> <td>Quaking Aspen</td> <td>10</td> <td>Log</td> <td>12</td> <td></td> <td>Tag Alder</td> <td>Low</td> <td>10 - 20 feet</td> <td>Tall Shrub</td> </tr> <tr> <td></td> <td></td> <td></td> <td></td> <td></td> <td>Black Ash</td> <td>Low</td> <td>>20 feet</td> <td>Sapling</td> </tr> </tbody> </table> | | | | | | | | Canopy Species | % Cover | Size Class | DBH | Age | Canopy Species | Density | Avg. Height | Size | Red Maple | 90 | Log/Pole | 14 | 80 | Red Maple | Medium | Variable | Sapling | Quaking Aspen | 10 | Log | 12 | | Tag Alder | Low | 10 - 20 feet | Tall Shrub | | | | | | Black Ash | Low | >20 feet | Sapling | | | | | | | | | |
| Canopy Species | % Cover | Size Class | DBH | Age | Canopy Species | Density | Avg. Height | Size | | | | | | | | | | | | | | | | | | | | | | | | | | | | | | | | | | | | | | | | | | | | |
| Red Maple | 90 | Log/Pole | 14 | 80 | Red Maple | Medium | Variable | Sapling | | | | | | | | | | | | | | | | | | | | | | | | | | | | | | | | | | | | | | | | | | | | |
| Quaking Aspen | 10 | Log | 12 | | Tag Alder | Low | 10 - 20 feet | Tall Shrub | | | | | | | | | | | | | | | | | | | | | | | | | | | | | | | | | | | | | | | | | | | | |
| | | | | | Black Ash | Low | >20 feet | Sapling | | | | | | | | | | | | | | | | | | | | | | | | | | | | | | | | | | | | | | | | | | | | |



| Stand | Level 4 Cover Type | Size Density | Acres | Stand Age | BA Range | Managed Site | General Comments | | | | | | | | | | | | | | | | | | | | | | | | | | | | | | | | | | | | |
|--|-------------------------------|----------------|---------|------------|-------------|--------------|---|----|--------------|----|----|----------------|----|--------------|----|----|----------------|----|----------|----|----|---|--|----------------|---------|-------------|------|---------------|--------|--------------|---------|------------|--------|-------------|---------|------------|--------|--------------|---------|------------|-----|-------------|---------|
| 67 | 4139 - Aspen, Mixed Deciduous | Sawtimber Well | 21.2 | 50 | Unspecified | N/A | Variable DBH for aspen from 6 to 14 inches. Nice tall aspen in southwest corner of stand. Birch is dying out. | | | | | | | | | | | | | | | | | | | | | | | | | | | | | | | | | | | | |
| <table border="1"> <thead> <tr> <th>Canopy Species</th> <th>% Cover</th> <th>Size Class</th> <th>DBH</th> <th>Age</th> </tr> </thead> <tbody> <tr> <td>Red Maple</td> <td>10</td> <td>Pole</td> <td>7</td> <td></td> </tr> <tr> <td>Bigtooth Aspen</td> <td>58</td> <td>Log/Pole</td> <td>11</td> <td>50</td> </tr> <tr> <td>Red Oak</td> <td>15</td> <td>Log</td> <td>14</td> <td></td> </tr> </tbody> </table> | | Canopy Species | % Cover | Size Class | DBH | Age | Red Maple | 10 | Pole | 7 | | Bigtooth Aspen | 58 | Log/Pole | 11 | 50 | Red Oak | 15 | Log | 14 | | <table border="1"> <thead> <tr> <th>Canopy Species</th> <th>Density</th> <th>Avg. Height</th> <th>Size</th> </tr> </thead> <tbody> <tr> <td>Balsam Fir</td> <td>Medium</td> <td>Variable</td> <td>Sapling</td> </tr> <tr> <td>Beech</td> <td>Low</td> <td>Variable</td> <td>Sapling</td> </tr> <tr> <td>White Pine</td> <td>Medium</td> <td>>20 feet</td> <td>Sapling</td> </tr> </tbody> </table> | | Canopy Species | Density | Avg. Height | Size | Balsam Fir | Medium | Variable | Sapling | Beech | Low | Variable | Sapling | White Pine | Medium | >20 feet | Sapling | | | | |
| Canopy Species | % Cover | Size Class | DBH | Age | | | | | | | | | | | | | | | | | | | | | | | | | | | | | | | | | | | | | | | |
| Red Maple | 10 | Pole | 7 | | | | | | | | | | | | | | | | | | | | | | | | | | | | | | | | | | | | | | | | |
| Bigtooth Aspen | 58 | Log/Pole | 11 | 50 | | | | | | | | | | | | | | | | | | | | | | | | | | | | | | | | | | | | | | | |
| Red Oak | 15 | Log | 14 | | | | | | | | | | | | | | | | | | | | | | | | | | | | | | | | | | | | | | | | |
| Canopy Species | Density | Avg. Height | Size | | | | | | | | | | | | | | | | | | | | | | | | | | | | | | | | | | | | | | | | |
| Balsam Fir | Medium | Variable | Sapling | | | | | | | | | | | | | | | | | | | | | | | | | | | | | | | | | | | | | | | | |
| Beech | Low | Variable | Sapling | | | | | | | | | | | | | | | | | | | | | | | | | | | | | | | | | | | | | | | | |
| White Pine | Medium | >20 feet | Sapling | | | | | | | | | | | | | | | | | | | | | | | | | | | | | | | | | | | | | | | | |
| 68 | 4139 - Aspen, Mixed Deciduous | Sawtimber Well | 5.5 | 69 | Unspecified | N/A | A few large DBH Red Oak. Birch is dying out. Blue line is in along old fence along the east boundary. | | | | | | | | | | | | | | | | | | | | | | | | | | | | | | | | | | | | |
| <table border="1"> <thead> <tr> <th>Canopy Species</th> <th>% Cover</th> <th>Size Class</th> <th>DBH</th> <th>Age</th> </tr> </thead> <tbody> <tr> <td>Red Maple</td> <td>30</td> <td>Pole</td> <td>6</td> <td></td> </tr> <tr> <td>Red Oak</td> <td>10</td> <td>Log</td> <td>12</td> <td></td> </tr> <tr> <td>Bigtooth Aspen</td> <td>54</td> <td>Log/Pole</td> <td>12</td> <td>69</td> </tr> </tbody> </table> | | Canopy Species | % Cover | Size Class | DBH | Age | Red Maple | 30 | Pole | 6 | | Red Oak | 10 | Log | 12 | | Bigtooth Aspen | 54 | Log/Pole | 12 | 69 | <table border="1"> <thead> <tr> <th>Canopy Species</th> <th>Density</th> <th>Avg. Height</th> <th>Size</th> </tr> </thead> <tbody> <tr> <td>Beech</td> <td>Low</td> <td>>20 feet</td> <td>Sapling</td> </tr> <tr> <td>Balsam Fir</td> <td>Medium</td> <td>Variable</td> <td>Sapling</td> </tr> <tr> <td>Ironwood</td> <td>Low</td> <td>10 - 20 feet</td> <td>Sapling</td> </tr> <tr> <td>Red Oak</td> <td>Low</td> <td>5 - 10 feet</td> <td>Sapling</td> </tr> </tbody> </table> | | Canopy Species | Density | Avg. Height | Size | Beech | Low | >20 feet | Sapling | Balsam Fir | Medium | Variable | Sapling | Ironwood | Low | 10 - 20 feet | Sapling | Red Oak | Low | 5 - 10 feet | Sapling |
| Canopy Species | % Cover | Size Class | DBH | Age | | | | | | | | | | | | | | | | | | | | | | | | | | | | | | | | | | | | | | | |
| Red Maple | 30 | Pole | 6 | | | | | | | | | | | | | | | | | | | | | | | | | | | | | | | | | | | | | | | | |
| Red Oak | 10 | Log | 12 | | | | | | | | | | | | | | | | | | | | | | | | | | | | | | | | | | | | | | | | |
| Bigtooth Aspen | 54 | Log/Pole | 12 | 69 | | | | | | | | | | | | | | | | | | | | | | | | | | | | | | | | | | | | | | | |
| Canopy Species | Density | Avg. Height | Size | | | | | | | | | | | | | | | | | | | | | | | | | | | | | | | | | | | | | | | | |
| Beech | Low | >20 feet | Sapling | | | | | | | | | | | | | | | | | | | | | | | | | | | | | | | | | | | | | | | | |
| Balsam Fir | Medium | Variable | Sapling | | | | | | | | | | | | | | | | | | | | | | | | | | | | | | | | | | | | | | | | |
| Ironwood | Low | 10 - 20 feet | Sapling | | | | | | | | | | | | | | | | | | | | | | | | | | | | | | | | | | | | | | | | |
| Red Oak | Low | 5 - 10 feet | Sapling | | | | | | | | | | | | | | | | | | | | | | | | | | | | | | | | | | | | | | | | |
| 69 | 4133 - Aspen, Mixed Pine | Sawtimber Well | 9.0 | 60 | Unspecified | N/A | Aspen dying out. Pockets of no aspen and more Red Maple. Larger aspen adjacent to Stand 15. | | | | | | | | | | | | | | | | | | | | | | | | | | | | | | | | | | | | |
| <table border="1"> <thead> <tr> <th>Canopy Species</th> <th>% Cover</th> <th>Size Class</th> <th>DBH</th> <th>Age</th> </tr> </thead> <tbody> <tr> <td>Red Maple</td> <td>20</td> <td>Pole/Sapling</td> <td>6</td> <td></td> </tr> <tr> <td>Bigtooth Aspen</td> <td>45</td> <td>Log/Pole</td> <td>11</td> <td>60</td> </tr> <tr> <td>Red Pine</td> <td>21</td> <td>Log</td> <td>12</td> <td></td> </tr> </tbody> </table> | | Canopy Species | % Cover | Size Class | DBH | Age | Red Maple | 20 | Pole/Sapling | 6 | | Bigtooth Aspen | 45 | Log/Pole | 11 | 60 | Red Pine | 21 | Log | 12 | | <table border="1"> <thead> <tr> <th>Canopy Species</th> <th>Density</th> <th>Avg. Height</th> <th>Size</th> </tr> </thead> <tbody> <tr> <td>Red Pine</td> <td>Low</td> <td>Variable</td> <td>Sapling</td> </tr> <tr> <td>White Pine</td> <td>Low</td> <td>Variable</td> <td>Sapling</td> </tr> <tr> <td>Red Oak</td> <td>Low</td> <td>>20 feet</td> <td>Pole</td> </tr> </tbody> </table> | | Canopy Species | Density | Avg. Height | Size | Red Pine | Low | Variable | Sapling | White Pine | Low | Variable | Sapling | Red Oak | Low | >20 feet | Pole | | | | |
| Canopy Species | % Cover | Size Class | DBH | Age | | | | | | | | | | | | | | | | | | | | | | | | | | | | | | | | | | | | | | | |
| Red Maple | 20 | Pole/Sapling | 6 | | | | | | | | | | | | | | | | | | | | | | | | | | | | | | | | | | | | | | | | |
| Bigtooth Aspen | 45 | Log/Pole | 11 | 60 | | | | | | | | | | | | | | | | | | | | | | | | | | | | | | | | | | | | | | | |
| Red Pine | 21 | Log | 12 | | | | | | | | | | | | | | | | | | | | | | | | | | | | | | | | | | | | | | | | |
| Canopy Species | Density | Avg. Height | Size | | | | | | | | | | | | | | | | | | | | | | | | | | | | | | | | | | | | | | | | |
| Red Pine | Low | Variable | Sapling | | | | | | | | | | | | | | | | | | | | | | | | | | | | | | | | | | | | | | | | |
| White Pine | Low | Variable | Sapling | | | | | | | | | | | | | | | | | | | | | | | | | | | | | | | | | | | | | | | | |
| Red Oak | Low | >20 feet | Pole | | | | | | | | | | | | | | | | | | | | | | | | | | | | | | | | | | | | | | | | |
| 70 | 4130 - Aspen | Sawtimber Well | 53.5 | 69 | Unspecified | N/A | Variable species composition across the stand with pockets of aspen, maple and oak dominating species. Pockets of oak in the southwest corner, clumps of multi-stemmed large maples along the west boundary, and pockets of nice volume aspen along the north boundary. Some larger DBH (14+ inches) maple trees adjacent to the opening. | | | | | | | | | | | | | | | | | | | | | | | | | | | | | | | | | | | | |
| <table border="1"> <thead> <tr> <th>Canopy Species</th> <th>% Cover</th> <th>Size Class</th> <th>DBH</th> <th>Age</th> </tr> </thead> <tbody> <tr> <td>Sugar Maple</td> <td>20</td> <td>Log/Pole</td> <td>10</td> <td></td> </tr> <tr> <td>Red Maple</td> <td>10</td> <td>Log/Pole</td> <td>10</td> <td></td> </tr> <tr> <td>Bigtooth Aspen</td> <td>56</td> <td>Log/Pole</td> <td>12</td> <td>69</td> </tr> </tbody> </table> | | Canopy Species | % Cover | Size Class | DBH | Age | Sugar Maple | 20 | Log/Pole | 10 | | Red Maple | 10 | Log/Pole | 10 | | Bigtooth Aspen | 56 | Log/Pole | 12 | 69 | <table border="1"> <thead> <tr> <th>Canopy Species</th> <th>Density</th> <th>Avg. Height</th> <th>Size</th> </tr> </thead> <tbody> <tr> <td>Sugar Maple</td> <td>Low</td> <td>>20 feet</td> <td>Sapling</td> </tr> <tr> <td>Beech</td> <td>Medium</td> <td>5 - 10 feet</td> <td>Sapling</td> </tr> <tr> <td>Red Maple</td> <td>Low</td> <td>>20 feet</td> <td>Sapling</td> </tr> <tr> <td>Ironwood</td> <td>Low</td> <td>>20 feet</td> <td>Sapling</td> </tr> </tbody> </table> | | Canopy Species | Density | Avg. Height | Size | Sugar Maple | Low | >20 feet | Sapling | Beech | Medium | 5 - 10 feet | Sapling | Red Maple | Low | >20 feet | Sapling | Ironwood | Low | >20 feet | Sapling |
| Canopy Species | % Cover | Size Class | DBH | Age | | | | | | | | | | | | | | | | | | | | | | | | | | | | | | | | | | | | | | | |
| Sugar Maple | 20 | Log/Pole | 10 | | | | | | | | | | | | | | | | | | | | | | | | | | | | | | | | | | | | | | | | |
| Red Maple | 10 | Log/Pole | 10 | | | | | | | | | | | | | | | | | | | | | | | | | | | | | | | | | | | | | | | | |
| Bigtooth Aspen | 56 | Log/Pole | 12 | 69 | | | | | | | | | | | | | | | | | | | | | | | | | | | | | | | | | | | | | | | |
| Canopy Species | Density | Avg. Height | Size | | | | | | | | | | | | | | | | | | | | | | | | | | | | | | | | | | | | | | | | |
| Sugar Maple | Low | >20 feet | Sapling | | | | | | | | | | | | | | | | | | | | | | | | | | | | | | | | | | | | | | | | |
| Beech | Medium | 5 - 10 feet | Sapling | | | | | | | | | | | | | | | | | | | | | | | | | | | | | | | | | | | | | | | | |
| Red Maple | Low | >20 feet | Sapling | | | | | | | | | | | | | | | | | | | | | | | | | | | | | | | | | | | | | | | | |
| Ironwood | Low | >20 feet | Sapling | | | | | | | | | | | | | | | | | | | | | | | | | | | | | | | | | | | | | | | | |
| 71 | 310 - Herbaceous Openland | Nonstocked | 0.7 | | Unspecified | No | | | | | | | | | | | | | | | | | | | | | | | | | | | | | | | | | | | | | |
| 72 | 4132 - Aspen, Jack Pine | Sapling Well | 4.1 | 15 | Immature | N/A | Not planted. East part of stand is 100% aspen. | | | | | | | | | | | | | | | | | | | | | | | | | | | | | | | | | | | | |
| <table border="1"> <thead> <tr> <th>Canopy Species</th> <th>% Cover</th> <th>Size Class</th> <th>DBH</th> <th>Age</th> </tr> </thead> <tbody> <tr> <td>Bigtooth Aspen</td> <td>63</td> <td>Sapling/Pole</td> <td>4</td> <td>15</td> </tr> <tr> <td>Quaking Aspen</td> <td>10</td> <td>Sapling/Pole</td> <td>4</td> <td></td> </tr> <tr> <td>Jack Pine</td> <td>25</td> <td>Sapling</td> <td>3</td> <td></td> </tr> </tbody> </table> | | Canopy Species | % Cover | Size Class | DBH | Age | Bigtooth Aspen | 63 | Sapling/Pole | 4 | 15 | Quaking Aspen | 10 | Sapling/Pole | 4 | | Jack Pine | 25 | Sapling | 3 | | <table border="1"> <thead> <tr> <th>Canopy Species</th> <th>Density</th> <th>Avg. Height</th> <th>Size</th> </tr> </thead> <tbody> <tr> <td>Cherry (spp.)</td> <td>Low</td> <td>10 - 20 feet</td> <td>Sapling</td> </tr> <tr> <td>Red Pine</td> <td>Low</td> <td>5 - 10 feet</td> <td>Sapling</td> </tr> <tr> <td>Jack Pine</td> <td>High</td> <td>10 - 20 feet</td> <td>Sapling</td> </tr> <tr> <td>White Pine</td> <td>Low</td> <td>5 - 10 feet</td> <td>Sapling</td> </tr> </tbody> </table> | | Canopy Species | Density | Avg. Height | Size | Cherry (spp.) | Low | 10 - 20 feet | Sapling | Red Pine | Low | 5 - 10 feet | Sapling | Jack Pine | High | 10 - 20 feet | Sapling | White Pine | Low | 5 - 10 feet | Sapling |
| Canopy Species | % Cover | Size Class | DBH | Age | | | | | | | | | | | | | | | | | | | | | | | | | | | | | | | | | | | | | | | |
| Bigtooth Aspen | 63 | Sapling/Pole | 4 | 15 | | | | | | | | | | | | | | | | | | | | | | | | | | | | | | | | | | | | | | | |
| Quaking Aspen | 10 | Sapling/Pole | 4 | | | | | | | | | | | | | | | | | | | | | | | | | | | | | | | | | | | | | | | | |
| Jack Pine | 25 | Sapling | 3 | | | | | | | | | | | | | | | | | | | | | | | | | | | | | | | | | | | | | | | | |
| Canopy Species | Density | Avg. Height | Size | | | | | | | | | | | | | | | | | | | | | | | | | | | | | | | | | | | | | | | | |
| Cherry (spp.) | Low | 10 - 20 feet | Sapling | | | | | | | | | | | | | | | | | | | | | | | | | | | | | | | | | | | | | | | | |
| Red Pine | Low | 5 - 10 feet | Sapling | | | | | | | | | | | | | | | | | | | | | | | | | | | | | | | | | | | | | | | | |
| Jack Pine | High | 10 - 20 feet | Sapling | | | | | | | | | | | | | | | | | | | | | | | | | | | | | | | | | | | | | | | | |
| White Pine | Low | 5 - 10 feet | Sapling | | | | | | | | | | | | | | | | | | | | | | | | | | | | | | | | | | | | | | | | |



| Stand | Level 4 Cover Type | Size Density | Acres | Stand Age | BA Range | Managed Site | General Comments | | | | | | | | | | | | | | | | | | | | | | | | | | | | | | | | | | | | | | | | | | | | | | |
|---|--|-----------------|---------|------------|-------------|--------------|---|----|--------------|---|--|----------------|----|--------------|----|----|--|----|----------------|---------|-------------|------------|------------|----------|-------------|---------|--|-----|----------------|---------|---------------|---|--------------|----------------|--------------|-------------|----------|---------------|-------------|-------------|-----------|------------|-------------|-------------|---------|----------|-----|-------------|---------|---------|-----|----------|---------|
| 73 | 4133 - Aspen, Mixed Pine | Sapling Well | 11.7 | 15 | Immature | N/A | Cut in fall of 2003. Pine and oak were left. There a few scattered larger DBH oak and pine. | | | | | | | | | | | | | | | | | | | | | | | | | | | | | | | | | | | | | | | | | | | | | | |
| <table border="1"> <thead> <tr> <th>Canopy Species</th> <th>% Cover</th> <th>Size Class</th> <th>DBH</th> <th>Age</th> </tr> </thead> <tbody> <tr> <td>Red Maple</td> <td>10</td> <td>Sapling</td> <td>2</td> <td></td> </tr> <tr> <td>Red Oak</td> <td>10</td> <td>Log/Pole</td> <td>10</td> <td></td> </tr> <tr> <td>Bigtooth Aspen</td> <td>40</td> <td>Sapling</td> <td>3</td> <td>15</td> </tr> <tr> <td>White Pine</td> <td>20</td> <td>Log/Pole</td> <td>12</td> <td></td> </tr> <tr> <td>Red Pine</td> <td>20</td> <td>Log</td> <td>12</td> <td></td> </tr> </tbody> </table> | | Canopy Species | % Cover | Size Class | DBH | Age | Red Maple | 10 | Sapling | 2 | | Red Oak | 10 | Log/Pole | 10 | | Bigtooth Aspen | 40 | Sapling | 3 | 15 | White Pine | 20 | Log/Pole | 12 | | Red Pine | 20 | Log | 12 | | <table border="1"> <thead> <tr> <th>Canopy Species</th> <th>Density</th> <th>Avg. Height</th> <th>Size</th> </tr> </thead> <tbody> <tr> <td>Cherry (spp.)</td> <td>Low</td> <td>5 - 10 feet</td> <td>Sapling</td> </tr> <tr> <td>White Pine</td> <td>Low</td> <td>5 - 10 feet</td> <td>Sapling</td> </tr> <tr> <td>Red Pine</td> <td>Low</td> <td>5 - 10 feet</td> <td>Sapling</td> </tr> <tr> <td>Red Oak</td> <td>Low</td> <td>Variable</td> <td>Sapling</td> </tr> </tbody> </table> | | Canopy Species | Density | Avg. Height | Size | Cherry (spp.) | Low | 5 - 10 feet | Sapling | White Pine | Low | 5 - 10 feet | Sapling | Red Pine | Low | 5 - 10 feet | Sapling | Red Oak | Low | Variable | Sapling |
| Canopy Species | % Cover | Size Class | DBH | Age | | | | | | | | | | | | | | | | | | | | | | | | | | | | | | | | | | | | | | | | | | | | | | | | | |
| Red Maple | 10 | Sapling | 2 | | | | | | | | | | | | | | | | | | | | | | | | | | | | | | | | | | | | | | | | | | | | | | | | | | |
| Red Oak | 10 | Log/Pole | 10 | | | | | | | | | | | | | | | | | | | | | | | | | | | | | | | | | | | | | | | | | | | | | | | | | | |
| Bigtooth Aspen | 40 | Sapling | 3 | 15 | | | | | | | | | | | | | | | | | | | | | | | | | | | | | | | | | | | | | | | | | | | | | | | | | |
| White Pine | 20 | Log/Pole | 12 | | | | | | | | | | | | | | | | | | | | | | | | | | | | | | | | | | | | | | | | | | | | | | | | | | |
| Red Pine | 20 | Log | 12 | | | | | | | | | | | | | | | | | | | | | | | | | | | | | | | | | | | | | | | | | | | | | | | | | | |
| Canopy Species | Density | Avg. Height | Size | | | | | | | | | | | | | | | | | | | | | | | | | | | | | | | | | | | | | | | | | | | | | | | | | | |
| Cherry (spp.) | Low | 5 - 10 feet | Sapling | | | | | | | | | | | | | | | | | | | | | | | | | | | | | | | | | | | | | | | | | | | | | | | | | | |
| White Pine | Low | 5 - 10 feet | Sapling | | | | | | | | | | | | | | | | | | | | | | | | | | | | | | | | | | | | | | | | | | | | | | | | | | |
| Red Pine | Low | 5 - 10 feet | Sapling | | | | | | | | | | | | | | | | | | | | | | | | | | | | | | | | | | | | | | | | | | | | | | | | | | |
| Red Oak | Low | Variable | Sapling | | | | | | | | | | | | | | | | | | | | | | | | | | | | | | | | | | | | | | | | | | | | | | | | | | |
| 74 | 6129 - Mixed Coniferous Lowland Forest | Poletimber Well | 4.9 | 37 | Unspecified | N/A | Nice wildlife cover stand. Lots of deer tracks. Close to a log sized stand. Not very wet. | | | | | | | | | | | | | | | | | | | | | | | | | | | | | | | | | | | | | | | | | | | | | | |
| <table border="1"> <thead> <tr> <th>Canopy Species</th> <th>% Cover</th> <th>Size Class</th> <th>DBH</th> <th>Age</th> </tr> </thead> <tbody> <tr> <td>Quaking Aspen</td> <td>15</td> <td>Pole/Sapling</td> <td>5</td> <td></td> </tr> <tr> <td>White Pine</td> <td>10</td> <td>Log/Pole</td> <td>13</td> <td></td> </tr> <tr> <td>Balsam Fir</td> <td>38</td> <td>Pole/Sapling</td> <td>5</td> <td>37</td> </tr> <tr> <td>Hemlock</td> <td>30</td> <td>Log/Pole</td> <td>11</td> <td>90</td> </tr> </tbody> </table> | | Canopy Species | % Cover | Size Class | DBH | Age | Quaking Aspen | 15 | Pole/Sapling | 5 | | White Pine | 10 | Log/Pole | 13 | | Balsam Fir | 38 | Pole/Sapling | 5 | 37 | Hemlock | 30 | Log/Pole | 11 | 90 | <table border="1"> <thead> <tr> <th>Canopy Species</th> <th>Density</th> <th>Avg. Height</th> <th>Size</th> </tr> </thead> <tbody> <tr> <td>Balsam Fir</td> <td>Low</td> <td>Variable</td> <td>Sapling</td> </tr> </tbody> </table> | | Canopy Species | Density | Avg. Height | Size | Balsam Fir | Low | Variable | Sapling | | | | | | | | | | | | | | | | | |
| Canopy Species | % Cover | Size Class | DBH | Age | | | | | | | | | | | | | | | | | | | | | | | | | | | | | | | | | | | | | | | | | | | | | | | | | |
| Quaking Aspen | 15 | Pole/Sapling | 5 | | | | | | | | | | | | | | | | | | | | | | | | | | | | | | | | | | | | | | | | | | | | | | | | | | |
| White Pine | 10 | Log/Pole | 13 | | | | | | | | | | | | | | | | | | | | | | | | | | | | | | | | | | | | | | | | | | | | | | | | | | |
| Balsam Fir | 38 | Pole/Sapling | 5 | 37 | | | | | | | | | | | | | | | | | | | | | | | | | | | | | | | | | | | | | | | | | | | | | | | | | |
| Hemlock | 30 | Log/Pole | 11 | 90 | | | | | | | | | | | | | | | | | | | | | | | | | | | | | | | | | | | | | | | | | | | | | | | | | |
| Canopy Species | Density | Avg. Height | Size | | | | | | | | | | | | | | | | | | | | | | | | | | | | | | | | | | | | | | | | | | | | | | | | | | |
| Balsam Fir | Low | Variable | Sapling | | | | | | | | | | | | | | | | | | | | | | | | | | | | | | | | | | | | | | | | | | | | | | | | | | |
| 75 | 42220 - Natural Jack Pine | Poletimber Well | 2.5 | 37 | Unspecified | N/A | Aspen is fairly poor quality. Possibly poor soil. | | | | | | | | | | | | | | | | | | | | | | | | | | | | | | | | | | | | | | | | | | | | | | |
| <table border="1"> <thead> <tr> <th>Canopy Species</th> <th>% Cover</th> <th>Size Class</th> <th>DBH</th> <th>Age</th> </tr> </thead> <tbody> <tr> <td>Quaking Aspen</td> <td>20</td> <td>Sapling</td> <td>3</td> <td></td> </tr> <tr> <td>Jack Pine</td> <td>80</td> <td>Pole</td> <td>6</td> <td>37</td> </tr> </tbody> </table> | | Canopy Species | % Cover | Size Class | DBH | Age | Quaking Aspen | 20 | Sapling | 3 | | Jack Pine | 80 | Pole | 6 | 37 | <table border="1"> <thead> <tr> <th>Canopy Species</th> <th>Density</th> <th>Avg. Height</th> <th>Size</th> </tr> </thead> <tbody> <tr> <td>White Pine</td> <td>Low</td> <td>Variable</td> <td>Sapling</td> </tr> <tr> <td>Red Maple</td> <td>Low</td> <td>>20 feet</td> <td>Sapling</td> </tr> <tr> <td>Cherry (spp.)</td> <td>Low</td> <td>10 - 20 feet</td> <td>Sapling</td> </tr> </tbody> </table> | | Canopy Species | Density | Avg. Height | Size | White Pine | Low | Variable | Sapling | Red Maple | Low | >20 feet | Sapling | Cherry (spp.) | Low | 10 - 20 feet | Sapling | | | | | | | | | | | | | | | | | | | |
| Canopy Species | % Cover | Size Class | DBH | Age | | | | | | | | | | | | | | | | | | | | | | | | | | | | | | | | | | | | | | | | | | | | | | | | | |
| Quaking Aspen | 20 | Sapling | 3 | | | | | | | | | | | | | | | | | | | | | | | | | | | | | | | | | | | | | | | | | | | | | | | | | | |
| Jack Pine | 80 | Pole | 6 | 37 | | | | | | | | | | | | | | | | | | | | | | | | | | | | | | | | | | | | | | | | | | | | | | | | | |
| Canopy Species | Density | Avg. Height | Size | | | | | | | | | | | | | | | | | | | | | | | | | | | | | | | | | | | | | | | | | | | | | | | | | | |
| White Pine | Low | Variable | Sapling | | | | | | | | | | | | | | | | | | | | | | | | | | | | | | | | | | | | | | | | | | | | | | | | | | |
| Red Maple | Low | >20 feet | Sapling | | | | | | | | | | | | | | | | | | | | | | | | | | | | | | | | | | | | | | | | | | | | | | | | | | |
| Cherry (spp.) | Low | 10 - 20 feet | Sapling | | | | | | | | | | | | | | | | | | | | | | | | | | | | | | | | | | | | | | | | | | | | | | | | | | |
| 76 | 42260 - Natural Pine, Mixed Deciduous | Sawtimber Well | 20.8 | 80 | 111-140 | N/A | Nice, tall Red Pine. DBH is variable between 6 and 20 inches. Some scattered x-sized White Pine. Aspen DBH is 2 to 10 inches. Pockets of lower BA. Overall BA is 115. | | | | | | | | | | | | | | | | | | | | | | | | | | | | | | | | | | | | | | | | | | | | | | |
| <table border="1"> <thead> <tr> <th>Canopy Species</th> <th>% Cover</th> <th>Size Class</th> <th>DBH</th> <th>Age</th> </tr> </thead> <tbody> <tr> <td>Bigtooth Aspen</td> <td>25</td> <td>Pole/Log</td> <td>8</td> <td></td> </tr> <tr> <td>Red Pine</td> <td>43</td> <td>Log/XLog</td> <td>16</td> <td>80</td> </tr> <tr> <td>White Pine</td> <td>20</td> <td>Log/XLog</td> <td>17</td> <td></td> </tr> <tr> <td>Red Maple</td> <td>10</td> <td>Pole</td> <td>7</td> <td></td> </tr> </tbody> </table> | | Canopy Species | % Cover | Size Class | DBH | Age | Bigtooth Aspen | 25 | Pole/Log | 8 | | Red Pine | 43 | Log/XLog | 16 | 80 | White Pine | 20 | Log/XLog | 17 | | Red Maple | 10 | Pole | 7 | | <table border="1"> <thead> <tr> <th>Canopy Species</th> <th>Density</th> <th>Avg. Height</th> <th>Size</th> </tr> </thead> <tbody> <tr> <td>White Pine</td> <td>Low</td> <td>10 - 20 feet</td> <td>Sapling</td> </tr> <tr> <td>Red Pine</td> <td>Low</td> <td>5 - 10 feet</td> <td>Sapling</td> </tr> <tr> <td>Red Maple</td> <td>Low</td> <td>5 - 10 feet</td> <td>Sapling</td> </tr> </tbody> </table> | | Canopy Species | Density | Avg. Height | Size | White Pine | Low | 10 - 20 feet | Sapling | Red Pine | Low | 5 - 10 feet | Sapling | Red Maple | Low | 5 - 10 feet | Sapling | | | | | | | | | |
| Canopy Species | % Cover | Size Class | DBH | Age | | | | | | | | | | | | | | | | | | | | | | | | | | | | | | | | | | | | | | | | | | | | | | | | | |
| Bigtooth Aspen | 25 | Pole/Log | 8 | | | | | | | | | | | | | | | | | | | | | | | | | | | | | | | | | | | | | | | | | | | | | | | | | | |
| Red Pine | 43 | Log/XLog | 16 | 80 | | | | | | | | | | | | | | | | | | | | | | | | | | | | | | | | | | | | | | | | | | | | | | | | | |
| White Pine | 20 | Log/XLog | 17 | | | | | | | | | | | | | | | | | | | | | | | | | | | | | | | | | | | | | | | | | | | | | | | | | | |
| Red Maple | 10 | Pole | 7 | | | | | | | | | | | | | | | | | | | | | | | | | | | | | | | | | | | | | | | | | | | | | | | | | | |
| Canopy Species | Density | Avg. Height | Size | | | | | | | | | | | | | | | | | | | | | | | | | | | | | | | | | | | | | | | | | | | | | | | | | | |
| White Pine | Low | 10 - 20 feet | Sapling | | | | | | | | | | | | | | | | | | | | | | | | | | | | | | | | | | | | | | | | | | | | | | | | | | |
| Red Pine | Low | 5 - 10 feet | Sapling | | | | | | | | | | | | | | | | | | | | | | | | | | | | | | | | | | | | | | | | | | | | | | | | | | |
| Red Maple | Low | 5 - 10 feet | Sapling | | | | | | | | | | | | | | | | | | | | | | | | | | | | | | | | | | | | | | | | | | | | | | | | | | |
| 77 | 310 - Herbaceous Openland | Nonstocked | 0.6 | 0 | Unspecified | No | Concrete block in opening. | | | | | | | | | | | | | | | | | | | | | | | | | | | | | | | | | | | | | | | | | | | | | | |
| 78 | 4130 - Aspen | Sapling Well | 7.5 | 16 | Unspecified | N/A | Trees appear to be better quality and possible older than Stand 34. | | | | | | | | | | | | | | | | | | | | | | | | | | | | | | | | | | | | | | | | | | | | | | |
| <table border="1"> <thead> <tr> <th>Canopy Species</th> <th>% Cover</th> <th>Size Class</th> <th>DBH</th> <th>Age</th> </tr> </thead> <tbody> <tr> <td>Red Maple</td> <td>10</td> <td>Sapling</td> <td>2</td> <td></td> </tr> <tr> <td>Bigtooth Aspen</td> <td>86</td> <td>Sapling/Pole</td> <td>4</td> <td>16</td> </tr> </tbody> </table> | | Canopy Species | % Cover | Size Class | DBH | Age | Red Maple | 10 | Sapling | 2 | | Bigtooth Aspen | 86 | Sapling/Pole | 4 | 16 | <table border="1"> <thead> <tr> <th>Canopy Species</th> <th>Density</th> <th>Avg. Height</th> <th>Size</th> </tr> </thead> <tbody> <tr> <td>Red Maple</td> <td>Low</td> <td>5 - 10 feet</td> <td>Sapling</td> </tr> <tr> <td>White Pine</td> <td>Low</td> <td>5 - 10 feet</td> <td>Sapling</td> </tr> </tbody> </table> | | Canopy Species | Density | Avg. Height | Size | Red Maple | Low | 5 - 10 feet | Sapling | White Pine | Low | 5 - 10 feet | Sapling | | | | | | | | | | | | | | | | | | | | | | | |
| Canopy Species | % Cover | Size Class | DBH | Age | | | | | | | | | | | | | | | | | | | | | | | | | | | | | | | | | | | | | | | | | | | | | | | | | |
| Red Maple | 10 | Sapling | 2 | | | | | | | | | | | | | | | | | | | | | | | | | | | | | | | | | | | | | | | | | | | | | | | | | | |
| Bigtooth Aspen | 86 | Sapling/Pole | 4 | 16 | | | | | | | | | | | | | | | | | | | | | | | | | | | | | | | | | | | | | | | | | | | | | | | | | |
| Canopy Species | Density | Avg. Height | Size | | | | | | | | | | | | | | | | | | | | | | | | | | | | | | | | | | | | | | | | | | | | | | | | | | |
| Red Maple | Low | 5 - 10 feet | Sapling | | | | | | | | | | | | | | | | | | | | | | | | | | | | | | | | | | | | | | | | | | | | | | | | | | |
| White Pine | Low | 5 - 10 feet | Sapling | | | | | | | | | | | | | | | | | | | | | | | | | | | | | | | | | | | | | | | | | | | | | | | | | | |



| Stand | Level 4 Cover Type | Size Density | Acres | Stand Age | BA Range | Managed Site | General Comments | | | | | | | | | | | | | | | | | | | | | | | | | | | | | | | | | | | | | | | | | | | | |
|---|----------------------------|-----------------|------------|------------|-------------|--------------|--|-----|--------------|----|----|---|----|----------------|---------|-------------|--|-----------|----------------|----------|-------------|---|----------|----------------|--------------|-------------|--|-----------|----------------|--------------|-------------|------------|------------|--------------|-------------|------------|----------|----------|-------------|-------------|-------------|-------------|------------|---------------|---------------|--------------|-------------|----------|-----|----------|---------|
| 79 | 4130 - Aspen | Sawtimber Well | 2.6 | 70 | Unspecified | N/A | Mostly aspen on the west side and hardwood on the east side of stand. | | | | | | | | | | | | | | | | | | | | | | | | | | | | | | | | | | | | | | | | | | | | |
| <table border="1"> <thead> <tr> <th>Canopy Species</th> <th>% Cover</th> <th>Size Class</th> <th>DBH</th> <th>Age</th> </tr> </thead> <tbody> <tr> <td>Sugar Maple</td> <td>20</td> <td>Log/Pole</td> <td>11</td> <td></td> </tr> <tr> <td>Quaking Aspen</td> <td>20</td> <td>Log/Pole</td> <td>10</td> <td></td> </tr> <tr> <td>Bigtooth Aspen</td> <td>45</td> <td>Log/Pole</td> <td>12</td> <td>70</td> </tr> <tr> <td>Beech</td> <td>10</td> <td>Pole/Log</td> <td>8</td> <td></td> </tr> </tbody> </table> | | Canopy Species | % Cover | Size Class | DBH | Age | Sugar Maple | 20 | Log/Pole | 11 | | Quaking Aspen | 20 | Log/Pole | 10 | | Bigtooth Aspen | 45 | Log/Pole | 12 | 70 | Beech | 10 | Pole/Log | 8 | | <table border="1"> <thead> <tr> <th>Canopy Species</th> <th>Density</th> <th>Avg. Height</th> <th>Size</th> </tr> </thead> <tbody> <tr> <td>Ironwood</td> <td>Medium</td> <td>5 - 10 feet</td> <td>Sapling</td> </tr> <tr> <td>Beech</td> <td>Low</td> <td>5 - 10 feet</td> <td>Sapling</td> </tr> </tbody> </table> | | Canopy Species | Density | Avg. Height | Size | Ironwood | Medium | 5 - 10 feet | Sapling | Beech | Low | 5 - 10 feet | Sapling | | | | | | | | | | | |
| Canopy Species | % Cover | Size Class | DBH | Age | | | | | | | | | | | | | | | | | | | | | | | | | | | | | | | | | | | | | | | | | | | | | | | |
| Sugar Maple | 20 | Log/Pole | 11 | | | | | | | | | | | | | | | | | | | | | | | | | | | | | | | | | | | | | | | | | | | | | | | | |
| Quaking Aspen | 20 | Log/Pole | 10 | | | | | | | | | | | | | | | | | | | | | | | | | | | | | | | | | | | | | | | | | | | | | | | | |
| Bigtooth Aspen | 45 | Log/Pole | 12 | 70 | | | | | | | | | | | | | | | | | | | | | | | | | | | | | | | | | | | | | | | | | | | | | | | |
| Beech | 10 | Pole/Log | 8 | | | | | | | | | | | | | | | | | | | | | | | | | | | | | | | | | | | | | | | | | | | | | | | | |
| Canopy Species | Density | Avg. Height | Size | | | | | | | | | | | | | | | | | | | | | | | | | | | | | | | | | | | | | | | | | | | | | | | | |
| Ironwood | Medium | 5 - 10 feet | Sapling | | | | | | | | | | | | | | | | | | | | | | | | | | | | | | | | | | | | | | | | | | | | | | | | |
| Beech | Low | 5 - 10 feet | Sapling | | | | | | | | | | | | | | | | | | | | | | | | | | | | | | | | | | | | | | | | | | | | | | | | |
| 80 | 42290 - Natural Mixed Pine | Sawtimber Well | 12.3 | 58 | 51-80 | N/A | Variable stand in size class and pine species. A few larger DBH aspen that is over mature. Does not appear to be planted. | | | | | | | | | | | | | | | | | | | | | | | | | | | | | | | | | | | | | | | | | | | | |
| <table border="1"> <thead> <tr> <th>Canopy Species</th> <th>% Cover</th> <th>Size Class</th> <th>DBH</th> <th>Age</th> </tr> </thead> <tbody> <tr> <td>Bigtooth Aspen</td> <td>25</td> <td>Log/Pole</td> <td>11</td> <td></td> </tr> <tr> <td>Red Pine</td> <td>25</td> <td>Log/Pole</td> <td>12</td> <td></td> </tr> <tr> <td>Jack Pine</td> <td>25</td> <td>Pole/Log</td> <td>9</td> <td>58</td> </tr> <tr> <td>Scotch Pine</td> <td>25</td> <td>Pole/Log</td> <td>8</td> <td></td> </tr> </tbody> </table> | | Canopy Species | % Cover | Size Class | DBH | Age | Bigtooth Aspen | 25 | Log/Pole | 11 | | Red Pine | 25 | Log/Pole | 12 | | Jack Pine | 25 | Pole/Log | 9 | 58 | Scotch Pine | 25 | Pole/Log | 8 | | <table border="1"> <thead> <tr> <th>Canopy Species</th> <th>Density</th> <th>Avg. Height</th> <th>Size</th> </tr> </thead> <tbody> <tr> <td>White Pine</td> <td>High</td> <td>Variable</td> <td>Sapling</td> </tr> <tr> <td>Red Pine</td> <td>Low</td> <td>5 - 10 feet</td> <td>Sapling</td> </tr> <tr> <td>Scotch Pine</td> <td>Low</td> <td>< 5 feet</td> <td>Sapling</td> </tr> <tr> <td>Cherry (spp.)</td> <td>Low</td> <td>5 - 10 feet</td> <td>Sapling</td> </tr> </tbody> </table> | | Canopy Species | Density | Avg. Height | Size | White Pine | High | Variable | Sapling | Red Pine | Low | 5 - 10 feet | Sapling | Scotch Pine | Low | < 5 feet | Sapling | Cherry (spp.) | Low | 5 - 10 feet | Sapling | | | |
| Canopy Species | % Cover | Size Class | DBH | Age | | | | | | | | | | | | | | | | | | | | | | | | | | | | | | | | | | | | | | | | | | | | | | | |
| Bigtooth Aspen | 25 | Log/Pole | 11 | | | | | | | | | | | | | | | | | | | | | | | | | | | | | | | | | | | | | | | | | | | | | | | | |
| Red Pine | 25 | Log/Pole | 12 | | | | | | | | | | | | | | | | | | | | | | | | | | | | | | | | | | | | | | | | | | | | | | | | |
| Jack Pine | 25 | Pole/Log | 9 | 58 | | | | | | | | | | | | | | | | | | | | | | | | | | | | | | | | | | | | | | | | | | | | | | | |
| Scotch Pine | 25 | Pole/Log | 8 | | | | | | | | | | | | | | | | | | | | | | | | | | | | | | | | | | | | | | | | | | | | | | | | |
| Canopy Species | Density | Avg. Height | Size | | | | | | | | | | | | | | | | | | | | | | | | | | | | | | | | | | | | | | | | | | | | | | | | |
| White Pine | High | Variable | Sapling | | | | | | | | | | | | | | | | | | | | | | | | | | | | | | | | | | | | | | | | | | | | | | | | |
| Red Pine | Low | 5 - 10 feet | Sapling | | | | | | | | | | | | | | | | | | | | | | | | | | | | | | | | | | | | | | | | | | | | | | | | |
| Scotch Pine | Low | < 5 feet | Sapling | | | | | | | | | | | | | | | | | | | | | | | | | | | | | | | | | | | | | | | | | | | | | | | | |
| Cherry (spp.) | Low | 5 - 10 feet | Sapling | | | | | | | | | | | | | | | | | | | | | | | | | | | | | | | | | | | | | | | | | | | | | | | | |
| 81 | 6130 - Fir, Aspen, Maple | Poletimber Well | 5.1 | 35 | Unspecified | N/A | Equipment ruts are still visible from previous harvest. Heavy to conifer towards the northeast corner of stand. | | | | | | | | | | | | | | | | | | | | | | | | | | | | | | | | | | | | | | | | | | | | |
| <table border="1"> <thead> <tr> <th>Canopy Species</th> <th>% Cover</th> <th>Size Class</th> <th>DBH</th> <th>Age</th> </tr> </thead> <tbody> <tr> <td>Quaking Aspen</td> <td>43</td> <td>Sapling/Pole</td> <td>4</td> <td>35</td> </tr> <tr> <td>Balsam Fir</td> <td>25</td> <td>Pole/Sapling</td> <td>5</td> <td></td> </tr> <tr> <td>White Pine</td> <td>25</td> <td>Pole</td> <td>7</td> <td></td> </tr> </tbody> </table> | | Canopy Species | % Cover | Size Class | DBH | Age | Quaking Aspen | 43 | Sapling/Pole | 4 | 35 | Balsam Fir | 25 | Pole/Sapling | 5 | | White Pine | 25 | Pole | 7 | | <table border="1"> <thead> <tr> <th>Canopy Species</th> <th>Density</th> <th>Avg. Height</th> <th>Size</th> </tr> </thead> <tbody> <tr> <td>Tag Alder</td> <td>Medium</td> <td>10 - 20 feet</td> <td>Tall Shrub</td> </tr> <tr> <td>White Pine</td> <td>Medium</td> <td>10 - 20 feet</td> <td>Sapling</td> </tr> <tr> <td>Balsam Fir</td> <td>Medium</td> <td>Variable</td> <td>Sapling</td> </tr> </tbody> </table> | | Canopy Species | Density | Avg. Height | Size | Tag Alder | Medium | 10 - 20 feet | Tall Shrub | White Pine | Medium | 10 - 20 feet | Sapling | Balsam Fir | Medium | Variable | Sapling | | | | | | | | | | | | |
| Canopy Species | % Cover | Size Class | DBH | Age | | | | | | | | | | | | | | | | | | | | | | | | | | | | | | | | | | | | | | | | | | | | | | | |
| Quaking Aspen | 43 | Sapling/Pole | 4 | 35 | | | | | | | | | | | | | | | | | | | | | | | | | | | | | | | | | | | | | | | | | | | | | | | |
| Balsam Fir | 25 | Pole/Sapling | 5 | | | | | | | | | | | | | | | | | | | | | | | | | | | | | | | | | | | | | | | | | | | | | | | | |
| White Pine | 25 | Pole | 7 | | | | | | | | | | | | | | | | | | | | | | | | | | | | | | | | | | | | | | | | | | | | | | | | |
| Canopy Species | Density | Avg. Height | Size | | | | | | | | | | | | | | | | | | | | | | | | | | | | | | | | | | | | | | | | | | | | | | | | |
| Tag Alder | Medium | 10 - 20 feet | Tall Shrub | | | | | | | | | | | | | | | | | | | | | | | | | | | | | | | | | | | | | | | | | | | | | | | | |
| White Pine | Medium | 10 - 20 feet | Sapling | | | | | | | | | | | | | | | | | | | | | | | | | | | | | | | | | | | | | | | | | | | | | | | | |
| Balsam Fir | Medium | Variable | Sapling | | | | | | | | | | | | | | | | | | | | | | | | | | | | | | | | | | | | | | | | | | | | | | | | |
| 82 | 42210 - Natural Red Pine | Sawtimber Well | 8.9 | 58 | 171-200 | N/A | Pockets of failed Red Pine within plantation with higher density regeneration from understory cutting in 1982. BA is 193 in the higher density areas. Survey pipe along the south boundary line. | | | | | | | | | | | | | | | | | | | | | | | | | | | | | | | | | | | | | | | | | | | | |
| <table border="1"> <thead> <tr> <th>Canopy Species</th> <th>% Cover</th> <th>Size Class</th> <th>DBH</th> <th>Age</th> </tr> </thead> <tbody> <tr> <td>Red Pine</td> <td>100</td> <td>Log/Pole</td> <td>10</td> <td>58</td> </tr> </tbody> </table> | | Canopy Species | % Cover | Size Class | DBH | Age | Red Pine | 100 | Log/Pole | 10 | 58 | <table border="1"> <thead> <tr> <th>Canopy Species</th> <th>Density</th> <th>Avg. Height</th> <th>Size</th> </tr> </thead> <tbody> <tr> <td>Red Maple</td> <td>Medium</td> <td>>20 feet</td> <td>Sapling</td> </tr> <tr> <td>Bigtooth Aspen</td> <td>Medium</td> <td>>20 feet</td> <td>Sapling</td> </tr> </tbody> </table> | | Canopy Species | Density | Avg. Height | Size | Red Maple | Medium | >20 feet | Sapling | Bigtooth Aspen | Medium | >20 feet | Sapling | | | | | | | | | | | | | | | | | | | | | | | | | | |
| Canopy Species | % Cover | Size Class | DBH | Age | | | | | | | | | | | | | | | | | | | | | | | | | | | | | | | | | | | | | | | | | | | | | | | |
| Red Pine | 100 | Log/Pole | 10 | 58 | | | | | | | | | | | | | | | | | | | | | | | | | | | | | | | | | | | | | | | | | | | | | | | |
| Canopy Species | Density | Avg. Height | Size | | | | | | | | | | | | | | | | | | | | | | | | | | | | | | | | | | | | | | | | | | | | | | | | |
| Red Maple | Medium | >20 feet | Sapling | | | | | | | | | | | | | | | | | | | | | | | | | | | | | | | | | | | | | | | | | | | | | | | | |
| Bigtooth Aspen | Medium | >20 feet | Sapling | | | | | | | | | | | | | | | | | | | | | | | | | | | | | | | | | | | | | | | | | | | | | | | | |
| 83 | 4310 - Pine, Oak Mix | Sawtimber Well | 21.3 | 78 | 171-200 | N/A | Really nice stand of utility pole quality Red Pine and aspen. Wide range of Red Pine DBH from 4 to 22+ inches and a few scattered 22+ oaks. Some bigger DBH aspen that has trunk rot. Appears to have never been treated. Larger DBH trees along the east boundary line. Pockets of deciduous trees in the northeast and northwest corners of stand. No trespass signs posted within stand. BA is 180. | | | | | | | | | | | | | | | | | | | | | | | | | | | | | | | | | | | | | | | | | | | | |
| <table border="1"> <thead> <tr> <th>Canopy Species</th> <th>% Cover</th> <th>Size Class</th> <th>DBH</th> <th>Age</th> </tr> </thead> <tbody> <tr> <td>Bigtooth Aspen</td> <td>25</td> <td>Log/Pole</td> <td>11</td> <td></td> </tr> <tr> <td>Red Pine</td> <td>50</td> <td>Log/XLog</td> <td>16</td> <td>78</td> </tr> <tr> <td>Red Oak</td> <td>19</td> <td>Log/Pole</td> <td>14</td> <td></td> </tr> </tbody> </table> | | Canopy Species | % Cover | Size Class | DBH | Age | Bigtooth Aspen | 25 | Log/Pole | 11 | | Red Pine | 50 | Log/XLog | 16 | 78 | Red Oak | 19 | Log/Pole | 14 | | <table border="1"> <thead> <tr> <th>Canopy Species</th> <th>Density</th> <th>Avg. Height</th> <th>Size</th> </tr> </thead> <tbody> <tr> <td>Beech</td> <td>Medium</td> <td>5 - 10 feet</td> <td>Sapling</td> </tr> <tr> <td>White Pine</td> <td>Low</td> <td>10 - 20 feet</td> <td>Sapling</td> </tr> <tr> <td>Red Pine</td> <td>Low</td> <td>Variable</td> <td>Sapling</td> </tr> <tr> <td>Witch Hazel</td> <td>Low</td> <td>5 - 10 feet</td> <td>Tall Shrub</td> </tr> <tr> <td>Striped Maple</td> <td>Low</td> <td>10 - 20 feet</td> <td>Sapling</td> </tr> <tr> <td>Ironwood</td> <td>Low</td> <td>Variable</td> <td>Sapling</td> </tr> </tbody> </table> | | Canopy Species | Density | Avg. Height | Size | Beech | Medium | 5 - 10 feet | Sapling | White Pine | Low | 10 - 20 feet | Sapling | Red Pine | Low | Variable | Sapling | Witch Hazel | Low | 5 - 10 feet | Tall Shrub | Striped Maple | Low | 10 - 20 feet | Sapling | Ironwood | Low | Variable | Sapling |
| Canopy Species | % Cover | Size Class | DBH | Age | | | | | | | | | | | | | | | | | | | | | | | | | | | | | | | | | | | | | | | | | | | | | | | |
| Bigtooth Aspen | 25 | Log/Pole | 11 | | | | | | | | | | | | | | | | | | | | | | | | | | | | | | | | | | | | | | | | | | | | | | | | |
| Red Pine | 50 | Log/XLog | 16 | 78 | | | | | | | | | | | | | | | | | | | | | | | | | | | | | | | | | | | | | | | | | | | | | | | |
| Red Oak | 19 | Log/Pole | 14 | | | | | | | | | | | | | | | | | | | | | | | | | | | | | | | | | | | | | | | | | | | | | | | | |
| Canopy Species | Density | Avg. Height | Size | | | | | | | | | | | | | | | | | | | | | | | | | | | | | | | | | | | | | | | | | | | | | | | | |
| Beech | Medium | 5 - 10 feet | Sapling | | | | | | | | | | | | | | | | | | | | | | | | | | | | | | | | | | | | | | | | | | | | | | | | |
| White Pine | Low | 10 - 20 feet | Sapling | | | | | | | | | | | | | | | | | | | | | | | | | | | | | | | | | | | | | | | | | | | | | | | | |
| Red Pine | Low | Variable | Sapling | | | | | | | | | | | | | | | | | | | | | | | | | | | | | | | | | | | | | | | | | | | | | | | | |
| Witch Hazel | Low | 5 - 10 feet | Tall Shrub | | | | | | | | | | | | | | | | | | | | | | | | | | | | | | | | | | | | | | | | | | | | | | | | |
| Striped Maple | Low | 10 - 20 feet | Sapling | | | | | | | | | | | | | | | | | | | | | | | | | | | | | | | | | | | | | | | | | | | | | | | | |
| Ironwood | Low | Variable | Sapling | | | | | | | | | | | | | | | | | | | | | | | | | | | | | | | | | | | | | | | | | | | | | | | | |
| 84 | 4130 - Aspen | Sapling Well | 6.3 | 16 | Immature | N/A | | | | | | | | | | | | | | | | | | | | | | | | | | | | | | | | | | | | | | | | | | | | | |
| <table border="1"> <thead> <tr> <th>Canopy Species</th> <th>% Cover</th> <th>Size Class</th> <th>DBH</th> <th>Age</th> </tr> </thead> <tbody> <tr> <td>Red Maple</td> <td>10</td> <td>Sapling</td> <td>3</td> <td></td> </tr> <tr> <td>Bigtooth Aspen</td> <td>88</td> <td>Sapling/Pole</td> <td>4</td> <td>16</td> </tr> </tbody> </table> | | Canopy Species | % Cover | Size Class | DBH | Age | Red Maple | 10 | Sapling | 3 | | Bigtooth Aspen | 88 | Sapling/Pole | 4 | 16 | <table border="1"> <thead> <tr> <th>Canopy Species</th> <th>Density</th> <th>Avg. Height</th> <th>Size</th> </tr> </thead> <tbody> <tr> <td>Ironwood</td> <td>High</td> <td>10 - 20 feet</td> <td>Sapling</td> </tr> </tbody> </table> | | Canopy Species | Density | Avg. Height | Size | Ironwood | High | 10 - 20 feet | Sapling | | | | | | | | | | | | | | | | | | | | | | | | | |
| Canopy Species | % Cover | Size Class | DBH | Age | | | | | | | | | | | | | | | | | | | | | | | | | | | | | | | | | | | | | | | | | | | | | | | |
| Red Maple | 10 | Sapling | 3 | | | | | | | | | | | | | | | | | | | | | | | | | | | | | | | | | | | | | | | | | | | | | | | | |
| Bigtooth Aspen | 88 | Sapling/Pole | 4 | 16 | | | | | | | | | | | | | | | | | | | | | | | | | | | | | | | | | | | | | | | | | | | | | | | |
| Canopy Species | Density | Avg. Height | Size | | | | | | | | | | | | | | | | | | | | | | | | | | | | | | | | | | | | | | | | | | | | | | | | |
| Ironwood | High | 10 - 20 feet | Sapling | | | | | | | | | | | | | | | | | | | | | | | | | | | | | | | | | | | | | | | | | | | | | | | | |



| Stand | Level 4 Cover Type | Size Density | Acres | Stand Age | BA Range | Managed Site | General Comments | | | | | | | | | | | | | | | | | | | | | | | | | | | | | | | | | | | | | | | | | | |
|---|-------------------------------------|-----------------|---------|------------|-------------|--------------|---|----|--------------|---|----|---------------|----|--------------|----|----|----------------|----|----------|----|----|---|----|----------------|---------|-------------|--|-----------|----------------|-------------|-------------|--|------------|----------------|----------|----------------|------|-------------|---------|-------------|---------|-----------|---------|---------------|---------|---------------|---------|-------------|---------|
| 85 | 4130 - Aspen | Poletimber Well | 14.6 | 35 | Unspecified | N/A | Smaller DBH trees than stand to the east. Appears wetter or poorer quality soil. Pockets of higher hemlock trees in south east part of stand. | | | | | | | | | | | | | | | | | | | | | | | | | | | | | | | | | | | | | | | | | | |
| <table border="1"> <thead> <tr> <th>Canopy Species</th> <th>% Cover</th> <th>Size Class</th> <th>DBH</th> <th>Age</th> </tr> </thead> <tbody> <tr> <td>Bigtooth Aspen</td> <td>10</td> <td>Pole/Sapling</td> <td>5</td> <td></td> </tr> <tr> <td>Quaking Aspen</td> <td>50</td> <td>Pole/Sapling</td> <td>5</td> <td>35</td> </tr> <tr> <td>Sugar Maple</td> <td>13</td> <td>Sapling</td> <td>2</td> <td></td> </tr> <tr> <td>Red Maple</td> <td>10</td> <td>Sapling</td> <td>3</td> <td></td> </tr> <tr> <td>Hemlock</td> <td>10</td> <td>Log</td> <td>12</td> <td></td> </tr> </tbody> </table> | | Canopy Species | % Cover | Size Class | DBH | Age | Bigtooth Aspen | 10 | Pole/Sapling | 5 | | Quaking Aspen | 50 | Pole/Sapling | 5 | 35 | Sugar Maple | 13 | Sapling | 2 | | Red Maple | 10 | Sapling | 3 | | Hemlock | 10 | Log | 12 | | <table border="1"> <thead> <tr> <th>Canopy Species</th> <th>Density</th> <th>Avg. Height</th> <th>Size</th> </tr> </thead> <tbody> <tr> <td>White Pine</td> <td>Low</td> <td>5 - 10 feet</td> <td>Sapling</td> </tr> <tr> <td>Red Maple</td> <td>Low</td> <td>5 - 10 feet</td> <td>Sapling</td> </tr> <tr> <td>Cherry (spp.)</td> <td>Low</td> <td>5 - 10 feet</td> <td>Sapling</td> </tr> </tbody> </table> | | Canopy Species | Density | Avg. Height | Size | White Pine | Low | 5 - 10 feet | Sapling | Red Maple | Low | 5 - 10 feet | Sapling | Cherry (spp.) | Low | 5 - 10 feet | Sapling |
| Canopy Species | % Cover | Size Class | DBH | Age | | | | | | | | | | | | | | | | | | | | | | | | | | | | | | | | | | | | | | | | | | | | | |
| Bigtooth Aspen | 10 | Pole/Sapling | 5 | | | | | | | | | | | | | | | | | | | | | | | | | | | | | | | | | | | | | | | | | | | | | | |
| Quaking Aspen | 50 | Pole/Sapling | 5 | 35 | | | | | | | | | | | | | | | | | | | | | | | | | | | | | | | | | | | | | | | | | | | | | |
| Sugar Maple | 13 | Sapling | 2 | | | | | | | | | | | | | | | | | | | | | | | | | | | | | | | | | | | | | | | | | | | | | | |
| Red Maple | 10 | Sapling | 3 | | | | | | | | | | | | | | | | | | | | | | | | | | | | | | | | | | | | | | | | | | | | | | |
| Hemlock | 10 | Log | 12 | | | | | | | | | | | | | | | | | | | | | | | | | | | | | | | | | | | | | | | | | | | | | | |
| Canopy Species | Density | Avg. Height | Size | | | | | | | | | | | | | | | | | | | | | | | | | | | | | | | | | | | | | | | | | | | | | | |
| White Pine | Low | 5 - 10 feet | Sapling | | | | | | | | | | | | | | | | | | | | | | | | | | | | | | | | | | | | | | | | | | | | | | |
| Red Maple | Low | 5 - 10 feet | Sapling | | | | | | | | | | | | | | | | | | | | | | | | | | | | | | | | | | | | | | | | | | | | | | |
| Cherry (spp.) | Low | 5 - 10 feet | Sapling | | | | | | | | | | | | | | | | | | | | | | | | | | | | | | | | | | | | | | | | | | | | | | |
| 86 | 4130 - Aspen | Poletimber Well | 20.2 | 35 | 1-50 | N/A | | | | | | | | | | | | | | | | | | | | | | | | | | | | | | | | | | | | | | | | | | | |
| <table border="1"> <thead> <tr> <th>Canopy Species</th> <th>% Cover</th> <th>Size Class</th> <th>DBH</th> <th>Age</th> </tr> </thead> <tbody> <tr> <td>Bigtooth Aspen</td> <td>76</td> <td>Pole</td> <td>6</td> <td>35</td> </tr> <tr> <td>Quaking Aspen</td> <td>10</td> <td>Pole/Sapling</td> <td>5</td> <td></td> </tr> <tr> <td>Red Maple</td> <td>10</td> <td>Sapling</td> <td>3</td> <td></td> </tr> </tbody> </table> | | Canopy Species | % Cover | Size Class | DBH | Age | Bigtooth Aspen | 76 | Pole | 6 | 35 | Quaking Aspen | 10 | Pole/Sapling | 5 | | Red Maple | 10 | Sapling | 3 | | <table border="1"> <thead> <tr> <th>Canopy Species</th> <th>Density</th> <th>Avg. Height</th> <th>Size</th> </tr> </thead> <tbody> <tr> <td>Red Maple</td> <td>Low</td> <td>5 - 10 feet</td> <td>Sapling</td> </tr> <tr> <td>Red Pine</td> <td>Medium</td> <td>5 - 10 feet</td> <td>Sapling</td> </tr> <tr> <td>White Pine</td> <td>Low</td> <td>5 - 10 feet</td> <td>Sapling</td> </tr> </tbody> </table> | | Canopy Species | Density | Avg. Height | Size | Red Maple | Low | 5 - 10 feet | Sapling | Red Pine | Medium | 5 - 10 feet | Sapling | White Pine | Low | 5 - 10 feet | Sapling | | | | | | | | | | |
| Canopy Species | % Cover | Size Class | DBH | Age | | | | | | | | | | | | | | | | | | | | | | | | | | | | | | | | | | | | | | | | | | | | | |
| Bigtooth Aspen | 76 | Pole | 6 | 35 | | | | | | | | | | | | | | | | | | | | | | | | | | | | | | | | | | | | | | | | | | | | | |
| Quaking Aspen | 10 | Pole/Sapling | 5 | | | | | | | | | | | | | | | | | | | | | | | | | | | | | | | | | | | | | | | | | | | | | | |
| Red Maple | 10 | Sapling | 3 | | | | | | | | | | | | | | | | | | | | | | | | | | | | | | | | | | | | | | | | | | | | | | |
| Canopy Species | Density | Avg. Height | Size | | | | | | | | | | | | | | | | | | | | | | | | | | | | | | | | | | | | | | | | | | | | | | |
| Red Maple | Low | 5 - 10 feet | Sapling | | | | | | | | | | | | | | | | | | | | | | | | | | | | | | | | | | | | | | | | | | | | | | |
| Red Pine | Medium | 5 - 10 feet | Sapling | | | | | | | | | | | | | | | | | | | | | | | | | | | | | | | | | | | | | | | | | | | | | | |
| White Pine | Low | 5 - 10 feet | Sapling | | | | | | | | | | | | | | | | | | | | | | | | | | | | | | | | | | | | | | | | | | | | | | |
| 87 | 623 - Emergent Wetland | Nonstocked | 2.9 | | Unspecified | No | | | | | | | | | | | | | | | | | | | | | | | | | | | | | | | | | | | | | | | | | | | |
| 88 | 4199 - Other Mixed Upland Deciduous | Sawtimber Well | 6.3 | 93 | 81-110 | N/A | BA is 107. Stand may have been cut in the early 1960s with the oak trees left. | | | | | | | | | | | | | | | | | | | | | | | | | | | | | | | | | | | | | | | | | | |
| <table border="1"> <thead> <tr> <th>Canopy Species</th> <th>% Cover</th> <th>Size Class</th> <th>DBH</th> <th>Age</th> </tr> </thead> <tbody> <tr> <td>Red Maple</td> <td>30</td> <td>Pole/Sapling</td> <td>6</td> <td></td> </tr> <tr> <td>Red Oak</td> <td>50</td> <td>Log/XLog</td> <td>16</td> <td>93</td> </tr> <tr> <td>Bigtooth Aspen</td> <td>10</td> <td>Log/Pole</td> <td>10</td> <td>58</td> </tr> <tr> <td>White Pine</td> <td>8</td> <td>Log/Pole</td> <td>12</td> <td></td> </tr> </tbody> </table> | | Canopy Species | % Cover | Size Class | DBH | Age | Red Maple | 30 | Pole/Sapling | 6 | | Red Oak | 50 | Log/XLog | 16 | 93 | Bigtooth Aspen | 10 | Log/Pole | 10 | 58 | White Pine | 8 | Log/Pole | 12 | | <table border="1"> <thead> <tr> <th>Canopy Species</th> <th>Density</th> <th>Avg. Height</th> <th>Size</th> </tr> </thead> <tbody> <tr> <td>White Pine</td> <td>High</td> <td>Variable</td> <td>Sapling</td> </tr> </tbody> </table> | | Canopy Species | Density | Avg. Height | Size | White Pine | High | Variable | Sapling | | | | | | | | | | | | | |
| Canopy Species | % Cover | Size Class | DBH | Age | | | | | | | | | | | | | | | | | | | | | | | | | | | | | | | | | | | | | | | | | | | | | |
| Red Maple | 30 | Pole/Sapling | 6 | | | | | | | | | | | | | | | | | | | | | | | | | | | | | | | | | | | | | | | | | | | | | | |
| Red Oak | 50 | Log/XLog | 16 | 93 | | | | | | | | | | | | | | | | | | | | | | | | | | | | | | | | | | | | | | | | | | | | | |
| Bigtooth Aspen | 10 | Log/Pole | 10 | 58 | | | | | | | | | | | | | | | | | | | | | | | | | | | | | | | | | | | | | | | | | | | | | |
| White Pine | 8 | Log/Pole | 12 | | | | | | | | | | | | | | | | | | | | | | | | | | | | | | | | | | | | | | | | | | | | | | |
| Canopy Species | Density | Avg. Height | Size | | | | | | | | | | | | | | | | | | | | | | | | | | | | | | | | | | | | | | | | | | | | | | |
| White Pine | High | Variable | Sapling | | | | | | | | | | | | | | | | | | | | | | | | | | | | | | | | | | | | | | | | | | | | | | |
| 89 | 42290 - Natural Mixed Pine | Sawtimber Well | 10.8 | 78 | 51-80 | N/A | Stand was cut in 2002. Pine and oak was left. A few scattered 18+ DBH oak. canopy is closer to 50% along M-33 highway. BA is 76. | | | | | | | | | | | | | | | | | | | | | | | | | | | | | | | | | | | | | | | | | | |
| <table border="1"> <thead> <tr> <th>Canopy Species</th> <th>% Cover</th> <th>Size Class</th> <th>DBH</th> <th>Age</th> </tr> </thead> <tbody> <tr> <td>Red Oak</td> <td>25</td> <td>Pole/Log</td> <td>9</td> <td></td> </tr> <tr> <td>White Pine</td> <td>35</td> <td>Log/Pole</td> <td>11</td> <td></td> </tr> <tr> <td>Red Pine</td> <td>40</td> <td>Log/Pole</td> <td>12</td> <td>78</td> </tr> </tbody> </table> | | Canopy Species | % Cover | Size Class | DBH | Age | Red Oak | 25 | Pole/Log | 9 | | White Pine | 35 | Log/Pole | 11 | | Red Pine | 40 | Log/Pole | 12 | 78 | <table border="1"> <thead> <tr> <th>Canopy Species</th> <th>Density</th> <th>Avg. Height</th> <th>Size</th> </tr> </thead> <tbody> <tr> <td>Beech</td> <td>Medium</td> <td>5 - 10 feet</td> <td>Sapling</td> </tr> <tr> <td>White Pine</td> <td>Medium</td> <td>Variable</td> <td>Sapling</td> </tr> <tr> <td>Bigtooth Aspen</td> <td>Low</td> <td>>20 feet</td> <td>Sapling</td> </tr> <tr> <td>Red Maple</td> <td>Medium</td> <td>>20 feet</td> <td>Sapling</td> </tr> <tr> <td>Striped Maple</td> <td>Low</td> <td>5 - 10 feet</td> <td>Sapling</td> </tr> </tbody> </table> | | Canopy Species | Density | Avg. Height | Size | Beech | Medium | 5 - 10 feet | Sapling | White Pine | Medium | Variable | Sapling | Bigtooth Aspen | Low | >20 feet | Sapling | Red Maple | Medium | >20 feet | Sapling | Striped Maple | Low | 5 - 10 feet | Sapling | | |
| Canopy Species | % Cover | Size Class | DBH | Age | | | | | | | | | | | | | | | | | | | | | | | | | | | | | | | | | | | | | | | | | | | | | |
| Red Oak | 25 | Pole/Log | 9 | | | | | | | | | | | | | | | | | | | | | | | | | | | | | | | | | | | | | | | | | | | | | | |
| White Pine | 35 | Log/Pole | 11 | | | | | | | | | | | | | | | | | | | | | | | | | | | | | | | | | | | | | | | | | | | | | | |
| Red Pine | 40 | Log/Pole | 12 | 78 | | | | | | | | | | | | | | | | | | | | | | | | | | | | | | | | | | | | | | | | | | | | | |
| Canopy Species | Density | Avg. Height | Size | | | | | | | | | | | | | | | | | | | | | | | | | | | | | | | | | | | | | | | | | | | | | | |
| Beech | Medium | 5 - 10 feet | Sapling | | | | | | | | | | | | | | | | | | | | | | | | | | | | | | | | | | | | | | | | | | | | | | |
| White Pine | Medium | Variable | Sapling | | | | | | | | | | | | | | | | | | | | | | | | | | | | | | | | | | | | | | | | | | | | | | |
| Bigtooth Aspen | Low | >20 feet | Sapling | | | | | | | | | | | | | | | | | | | | | | | | | | | | | | | | | | | | | | | | | | | | | | |
| Red Maple | Medium | >20 feet | Sapling | | | | | | | | | | | | | | | | | | | | | | | | | | | | | | | | | | | | | | | | | | | | | | |
| Striped Maple | Low | 5 - 10 feet | Sapling | | | | | | | | | | | | | | | | | | | | | | | | | | | | | | | | | | | | | | | | | | | | | | |
| 90 | 622 - Lowland Shrub | Nonstocked | 1.2 | 0 | Unspecified | No | | | | | | | | | | | | | | | | | | | | | | | | | | | | | | | | | | | | | | | | | | | |