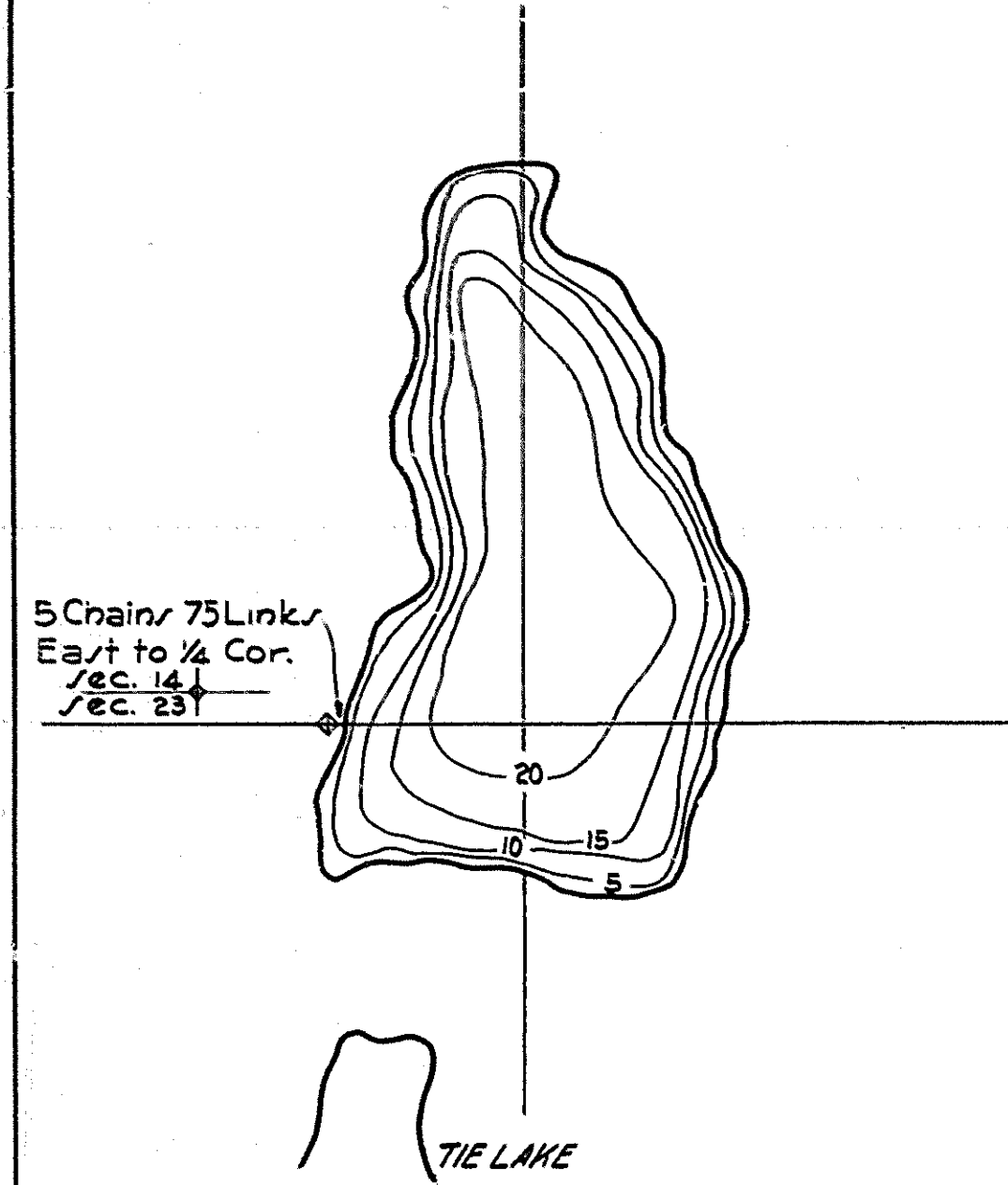


61-9-P

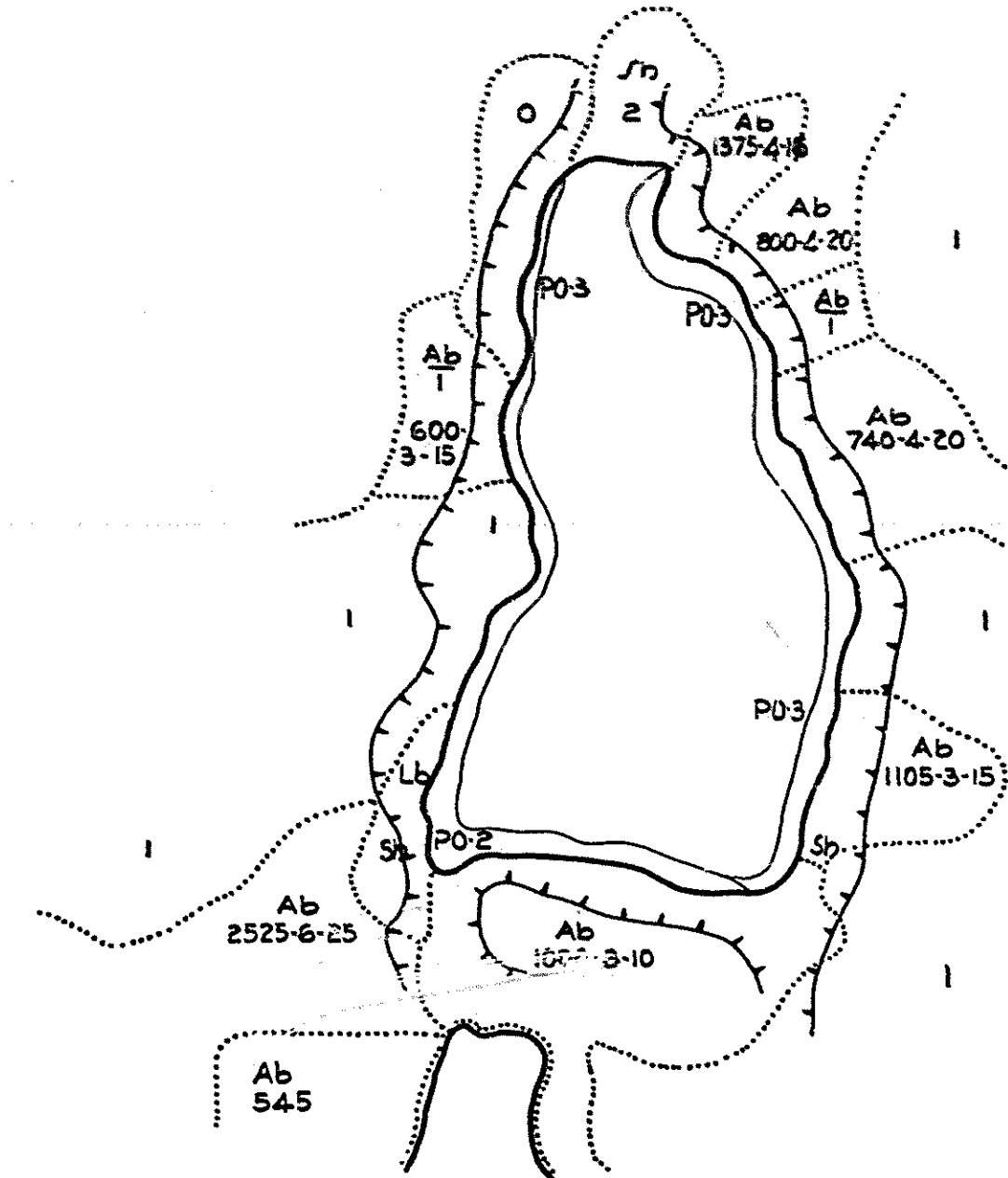
R-9  
U. S. Department of Agriculture  
Forest Service  
LAKE AND STREAM SURVEY  
TEMPLE LAKE  
Hiawatha National Forest  
Michigan

Location Sec. 14 & 23 T. 44N R. 9W.  
Scale 16" = 1 Mile

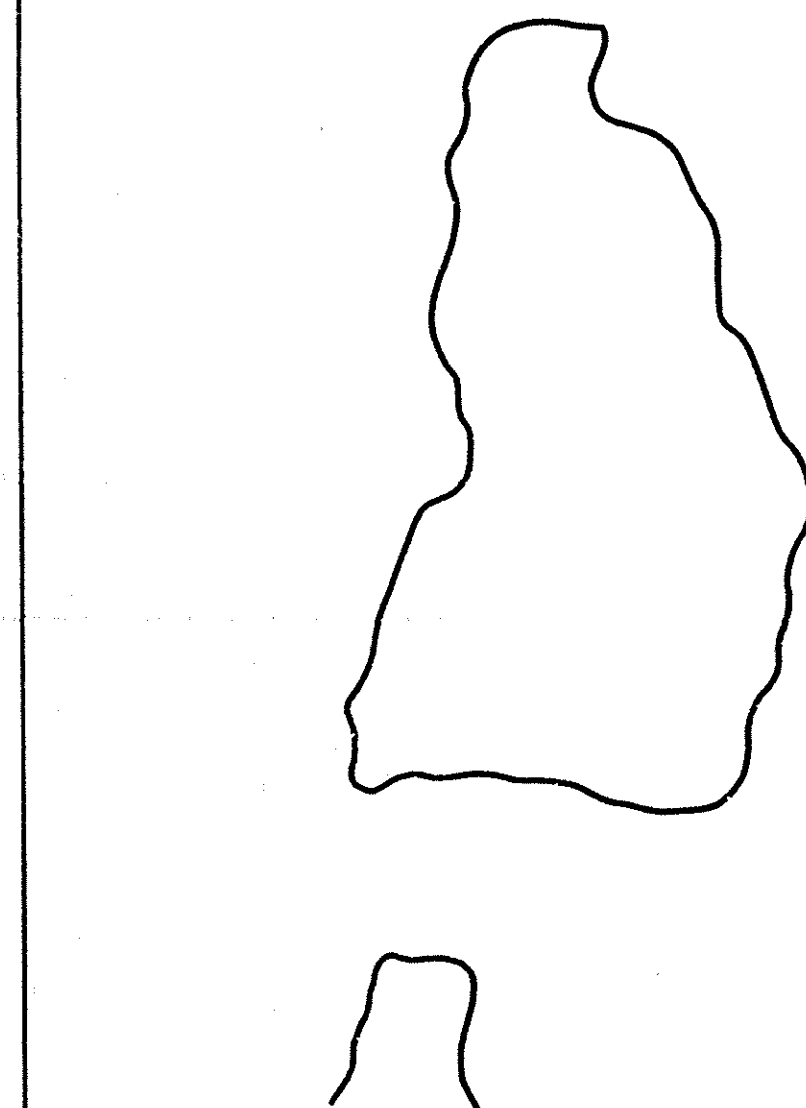
Area 16 Acres  
Length of Shoreline 0.7 Miles



Contour Map  
Contour Interval = 5'



Cover Type And  
Aquatic Vegetation Map



Lake Bottom Soil Type Map

J-6-19

See I.F.R. Map TEMPLE LAKE, ALGER COUNTY