

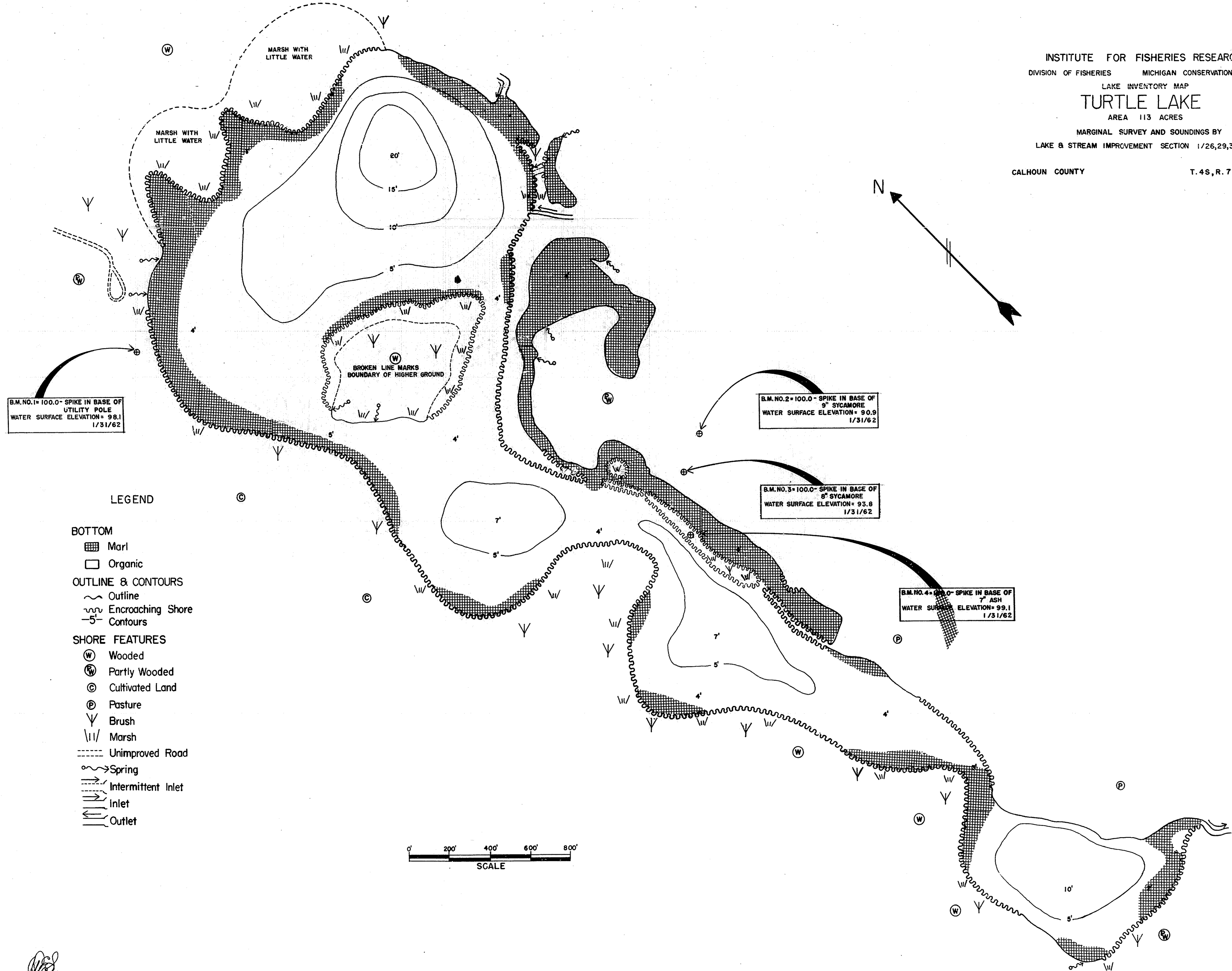
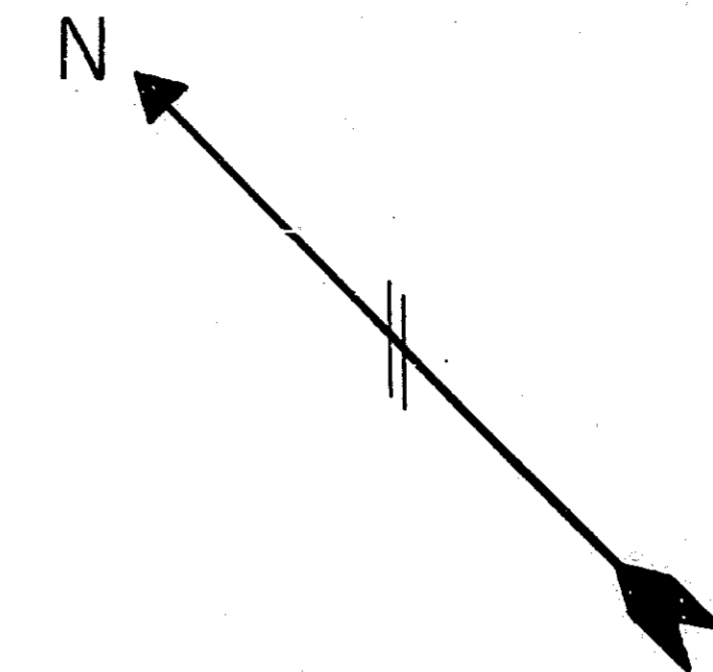
INSTITUTE FOR FISHERIES RESEARCH
 DIVISION OF FISHERIES MICHIGAN CONSERVATION DEPT.

LAKE INVENTORY MAP
TURTLE LAKE
 AREA 113 ACRES

MARGINAL SURVEY AND SOUNDINGS BY
 LAKE & STREAM IMPROVEMENT SECTION 1/26,29,31/62

CALHOUN COUNTY

T. 4 S., R. 7 W., SECS. 21, 28



B.M. NO. 1 = 100.0' SPIKE IN BASE OF UTILITY POLE
 WATER SURFACE ELEVATION = 98.1
 1/31/62

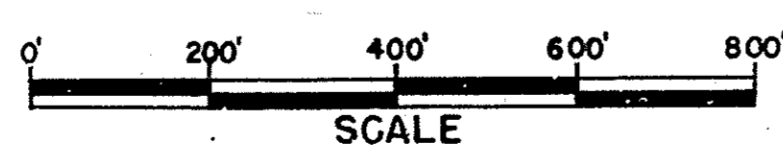
B.M. NO. 2 = 100.0' SPIKE IN BASE OF 9" SYCAMORE
 WATER SURFACE ELEVATION = 90.9
 1/31/62

B.M. NO. 3 = 100.0' SPIKE IN BASE OF 8" SYCAMORE
 WATER SURFACE ELEVATION = 95.8
 1/31/62

B.M. NO. 4 = 100.0' SPIKE IN BASE OF 7" ASH
 WATER SURFACE ELEVATION = 99.1
 1/31/62

LEGEND

- BOTTOM**
- ▨ Marl
 - Organic
- OUTLINE & CONTOURS**
- ~ Outline
 - ~ Encroaching Shore
 - 5- Contours
- SHORE FEATURES**
- Ⓜ Wooded
 - Ⓜ Partly Wooded
 - Ⓢ Cultivated Land
 - Ⓟ Pasture
 - ∨ Brush
 - ∥∥ Marsh
 - - - Unimproved Road
 - ~ Spring
 - ~ Intermittent Inlet
 - ~ Inlet
 - ~ Outlet



Handwritten signature or initials.