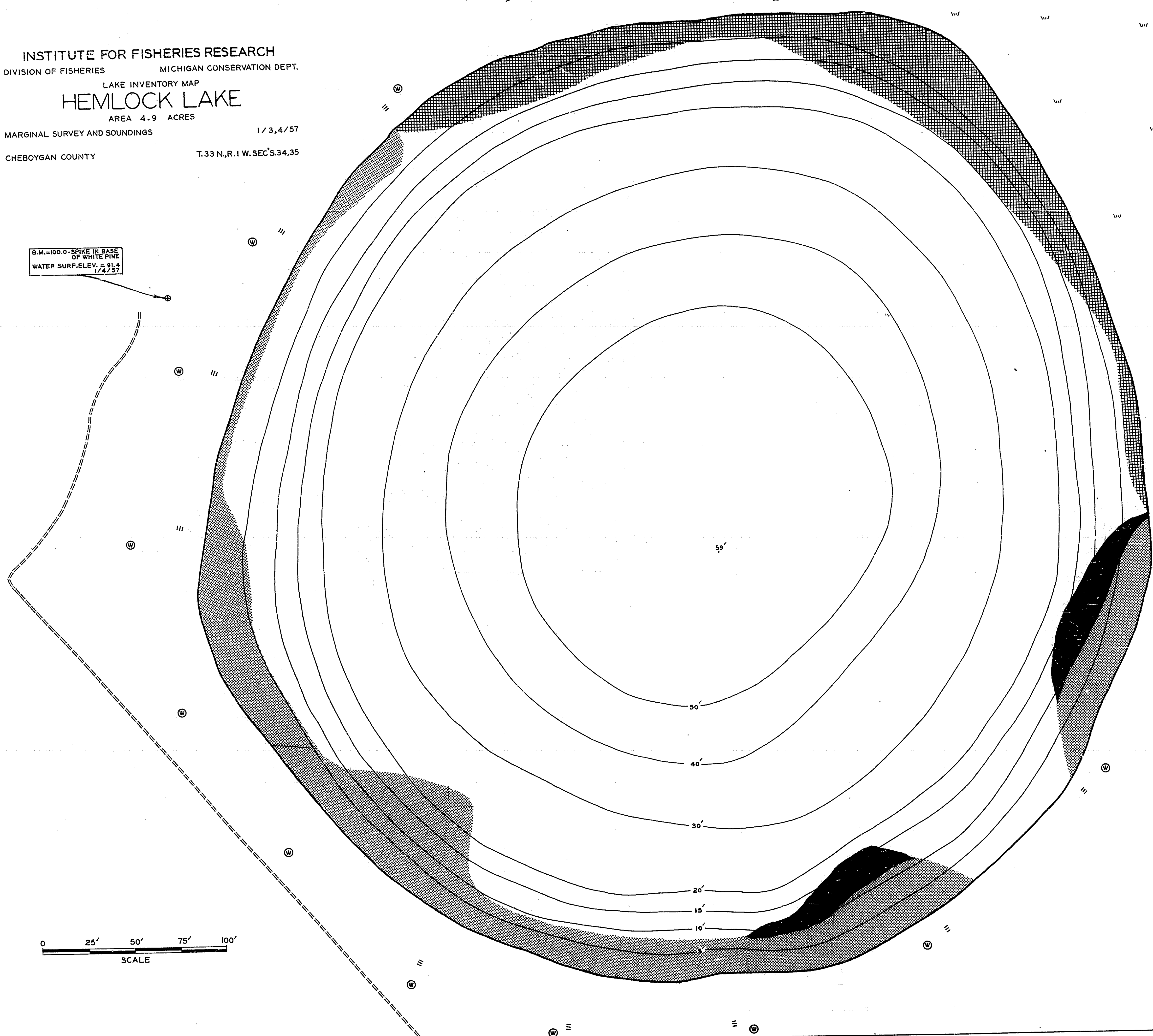
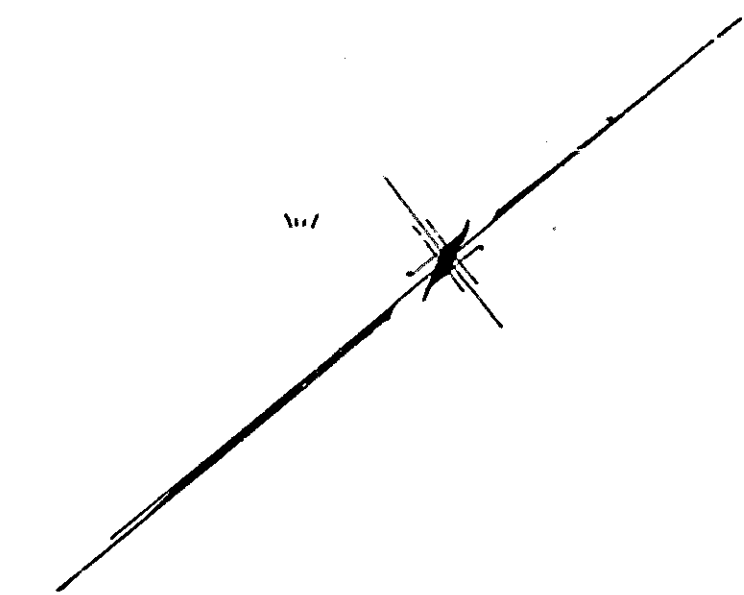


INSTITUTE FOR FISHERIES RESEARCH
 DIVISION OF FISHERIES MICHIGAN CONSERVATION DEPT.

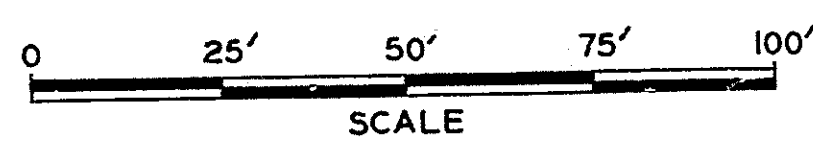
LAKE INVENTORY MAP
HEMLOCK LAKE

AREA 4.9 ACRES
 MARGINAL SURVEY AND SOUNDINGS 1/3,4/57
 CHEBOYGAN COUNTY T.33 N.,R.1 W. SEC'S.34,35

B.M.=100.0-SPIKE IN BASE
 OF WHITE PINE
 WATER SURF.ELEV.=91.4
 1/4/57



- LEGEND**
- BOTTOM**
- Sand
 - Sand and Organic
 - Marl
 - Organic
- OUTLINE & CONTOURS**
- Shoreline
 - Contours
- SHORE FEATURES**
- Slope
 - Unimproved road
 - Marsh
 - Wooded



W.L.C.

HEMLOCK LAKE Cheboygan County T. 33 N.,R.1 W. Sec's.34,35