J-10-3

R-9
U.S. Department of Agriculture
Forest Service
LAKE AND STREAM SURVEY

BOAZ LAKE

Location Sec. 33 T. 44 N. R. 5 W.
Scale 8 Inches = 1 Mile

Marquette National Forest
Michigan

Area 43 Acres
Length of Shore Line 1.3 Miles

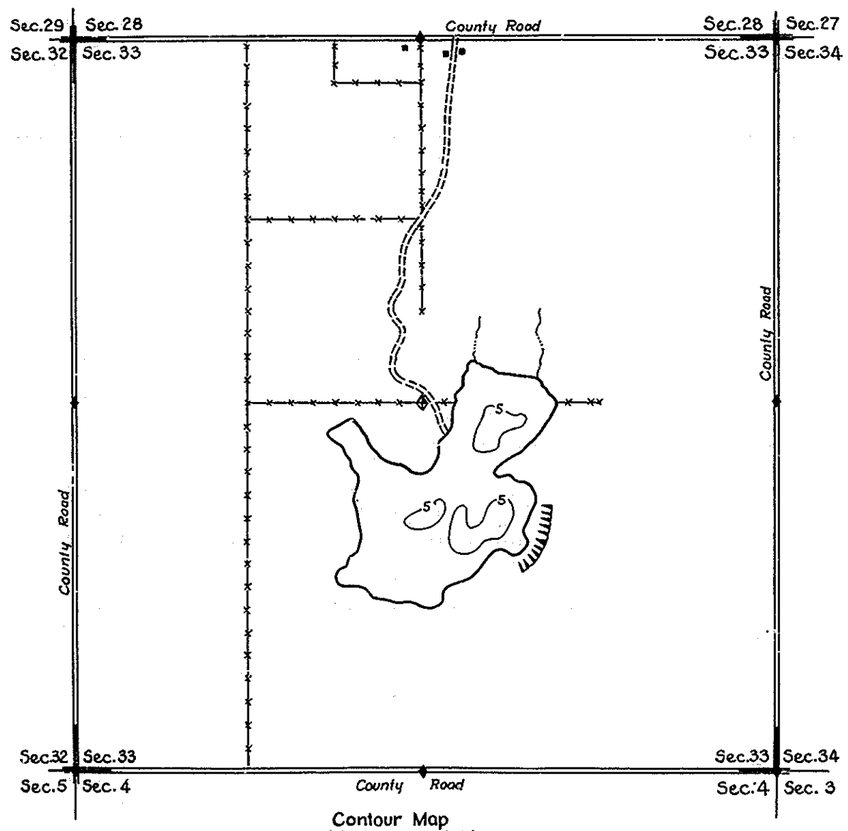

Contour Map
Contour Interval-5'

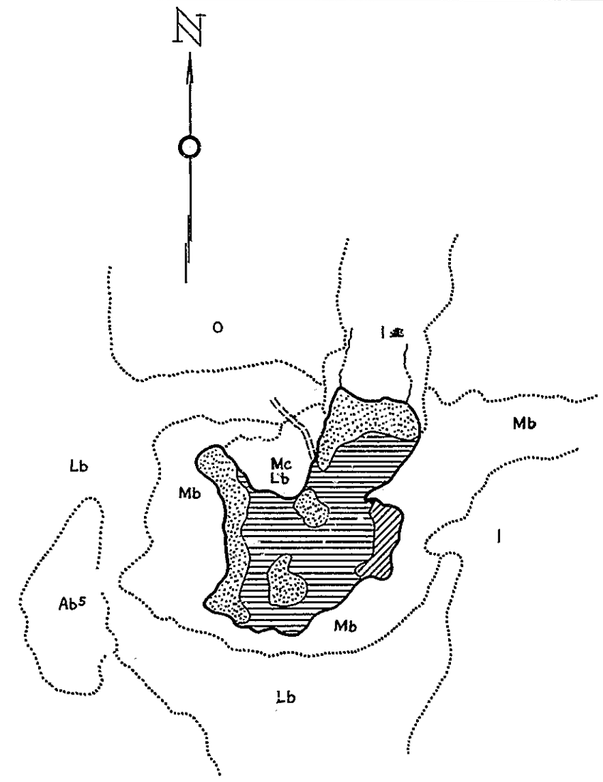

Cover Type And
Lake Bottom Soil Type Map

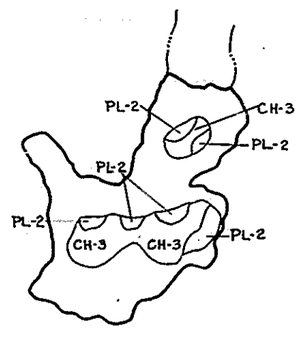

Aquatic Vegetation Map

J-10-3

BOAZ LAKE, CHIPPEWA COUNTY