
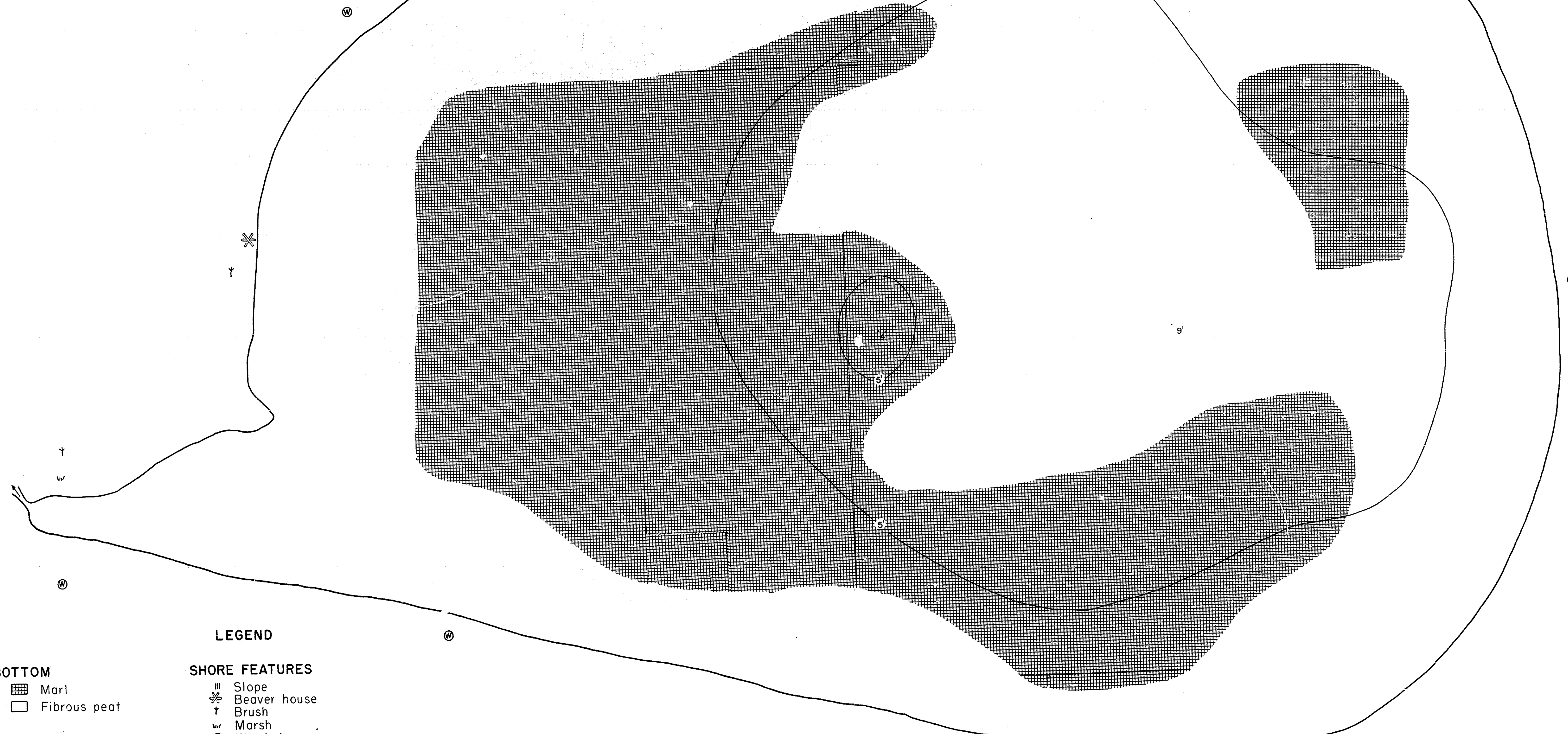
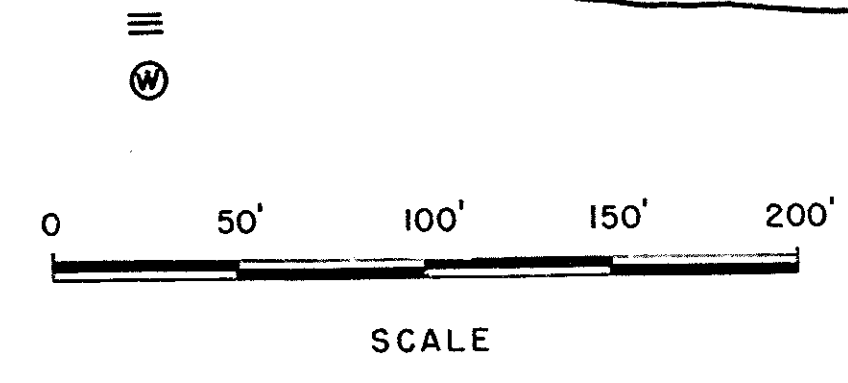


INSTITUTE FOR FISHERIES RESEARCH  
 DIVISION OF FISHERIES MICHIGAN CONSERVATION DEPT.  
 LAKE INVENTORY MAP  
**JONES LAKE**  
 AREA 23.1 ACRES  
 MARGINAL SURVEY AND SOUNDINGS 2/26/52  
 CHIPPEWA COUNTY T. 42N. R. 5E. SEC. 32



- LEGEND**
- |                               |                       |
|-------------------------------|-----------------------|
| <b>BOTTOM</b>                 | <b>SHORE FEATURES</b> |
| ▨ Marl                        | ▨ Slope               |
| ▤ Fibrous peat                | ⌘ Beaver house        |
|                               | † Brush               |
|                               | ⌘ Marsh               |
|                               | ⊙ Wooded              |
| <b>OUTLINE &amp; CONTOURS</b> | ← Outlet              |
| — Shoreline                   |                       |
| -5'- Contours                 |                       |



B.M. = 100.0 R.R. SPIKE IN BASE  
 OF FIR TREE  
 WATER SURFACE ELEV. = 98.3  
 2/26/52