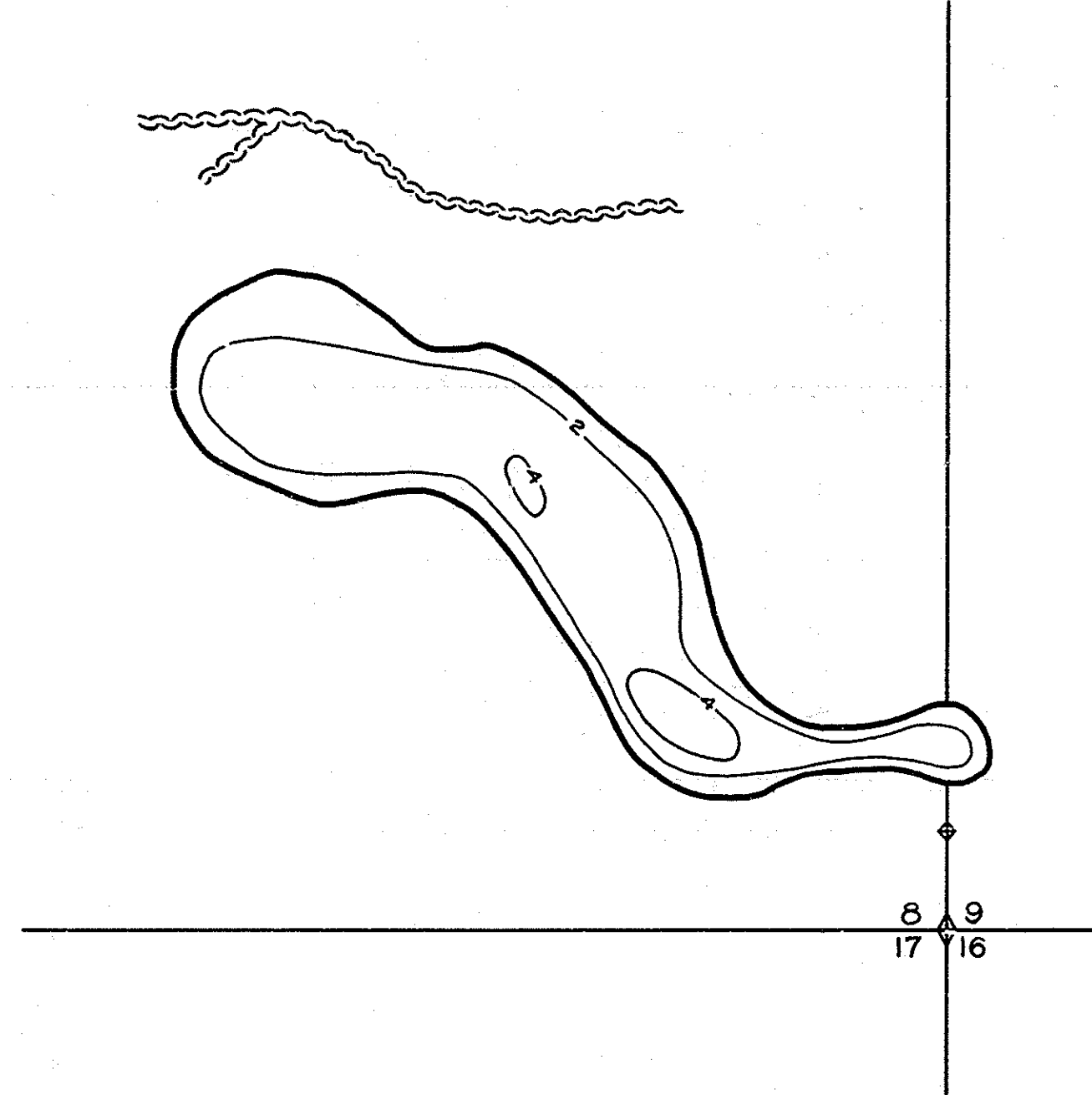


J-10-30

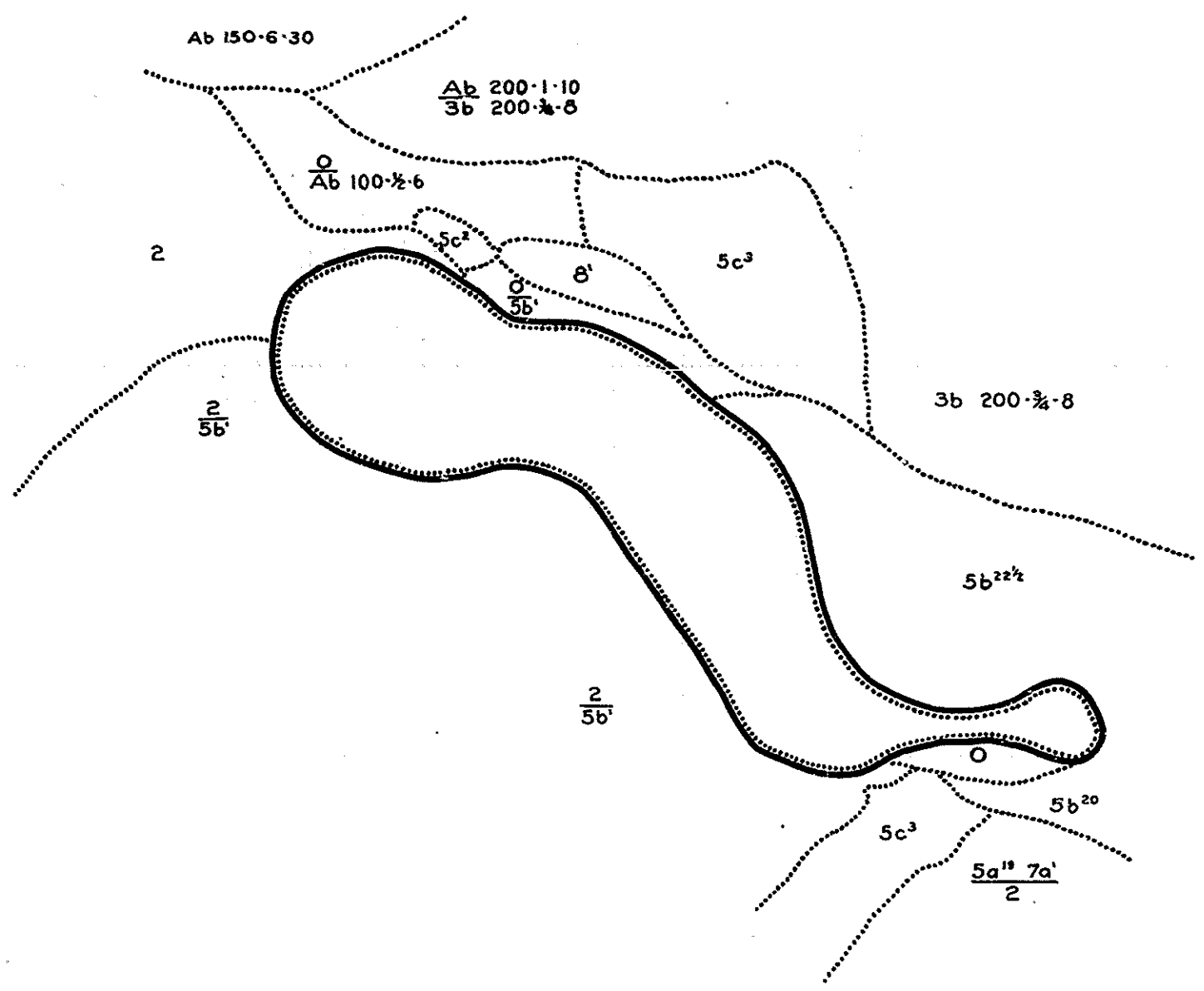
R-9
 U.S. Department of Agriculture
 Forest Service
 LAKE AND STREAM SURVEY
 RICE LAKE
 Marquette National Forest
 Michigan

Location: Sec's. 8 & 9, T. 45 N. R. 5 W., M.M.
 Scale: 16" = 1 Mile.

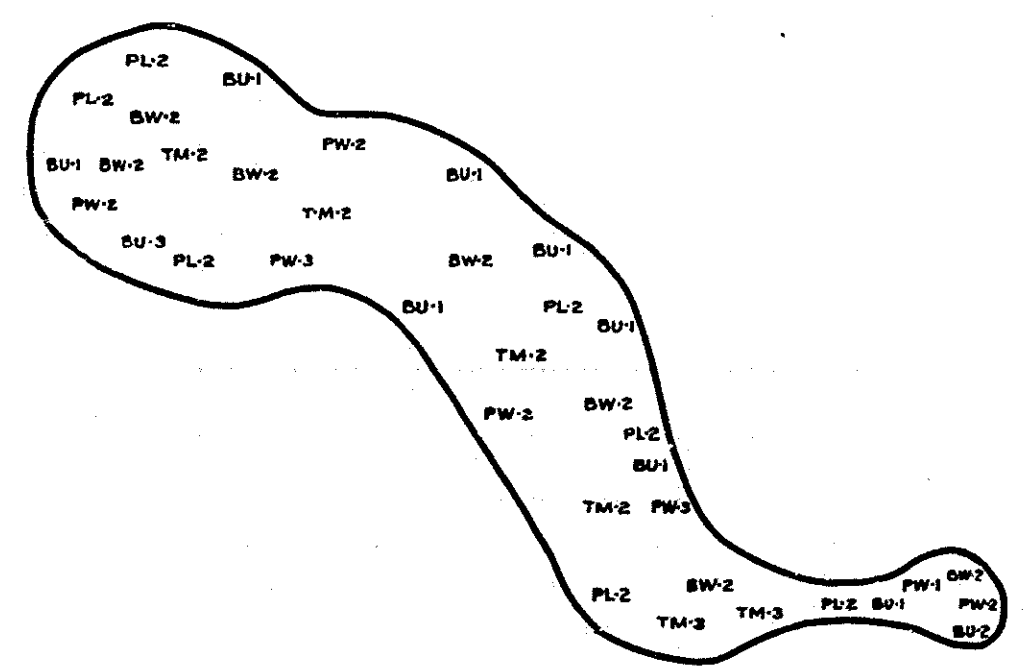
Area: 1315 Acres.
 Length of Shore Line: 0.87 Mile.



Contour Map
 Contour Interval = 2'



Cover Type And
 Lake Bottom Soil Type Map



Aquatic Vegetation Map

J-10-30

RICE LAKE, CHIPPEWA COUNTY