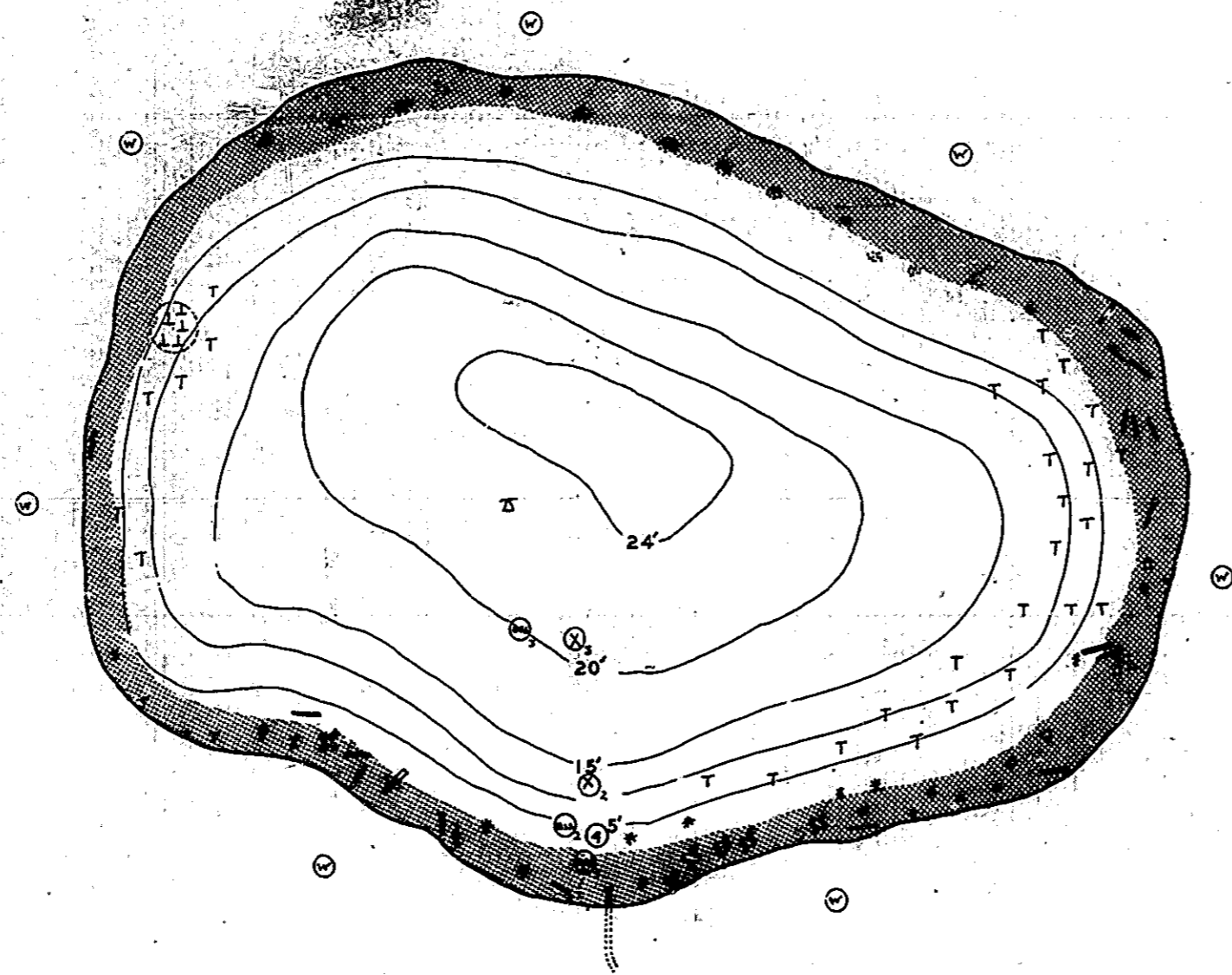
















INSTITUTE FOR FISHERIES RESEARCH  
 DIVISION OF FISHERIES MICHIGAN CONSERVATION DEPARTMENT  
 LAKE INVENTORY MAP  
**HOWES LAKE**  
 AREA 13.2 ACRES  
 CRAWFORD COUNTY T. 27 N., R. 4 W. SEC. 32  
 AUGUST 2 1937



LEGEND

-  PULPY PEAT
-  SAND
  
- VEGETATION
-  POTAMOGETON & CHARA
-  WATER LILIES
-  VEG. STATION
-  SPAWNING BEDS
-  SPAWNING BOXES
-  BRUSH SHELTERS
-  MINNOW BOARD SHELTERS
-  LOGS
  
-  STA. FOR TEMP. & CHEM. ANALYSIS
-  BOTTOM SAMPLE
-  BOTTOM SAMPLE FOR CHEM ANALYSIS
-  WOODED SHORE

SCALE

1 INCH = 100 FT.

HOWES LAKE CRAWFORD CO. T. 27 N. R. 4 W. SEC. 32