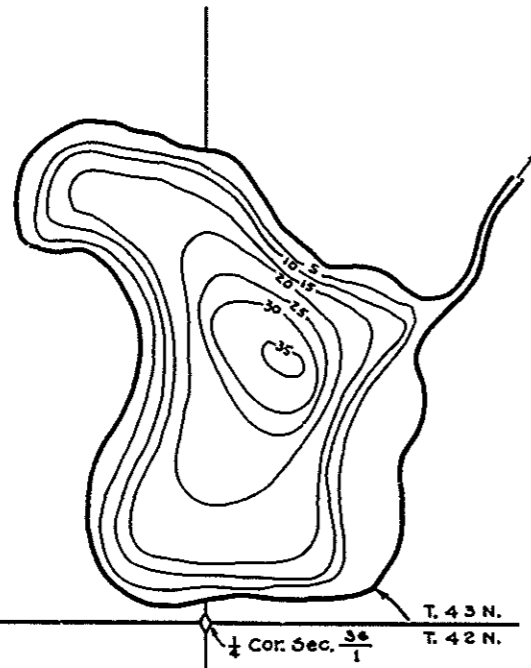
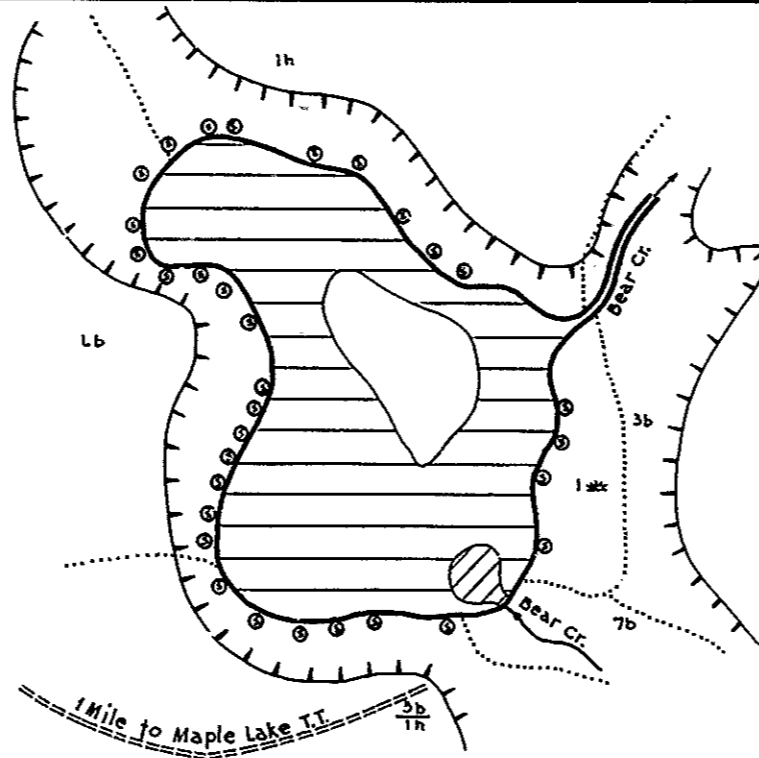


R-9
 U.S. Department of Agriculture
 Forest Service
LAKE AND STREAM SURVEY
BEAR LAKE - SPRING LAKE - BOG LAKE
 Hiawatha National Forest
 Michigan

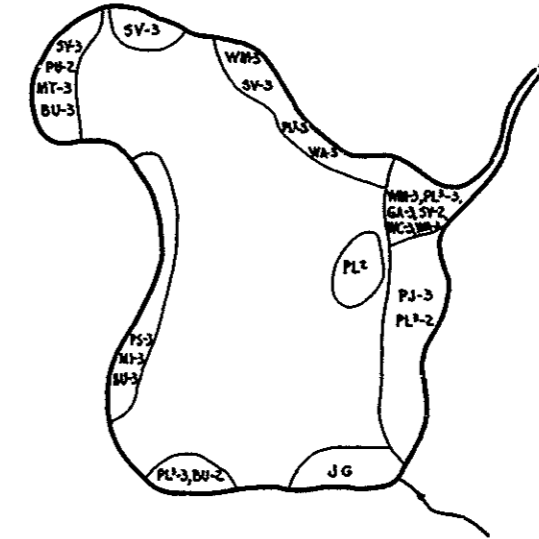


Contour Map
 Contour Interval = 5'

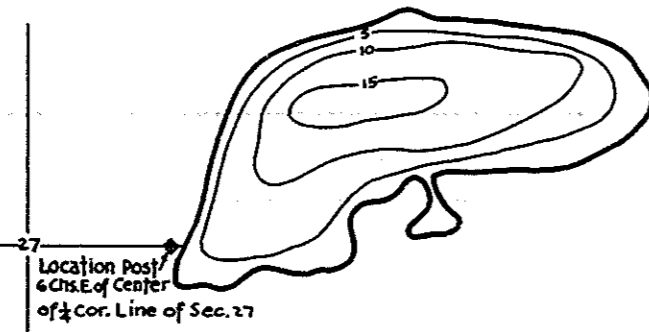


Cover Type And
 Lake Bottom Soil Type Map

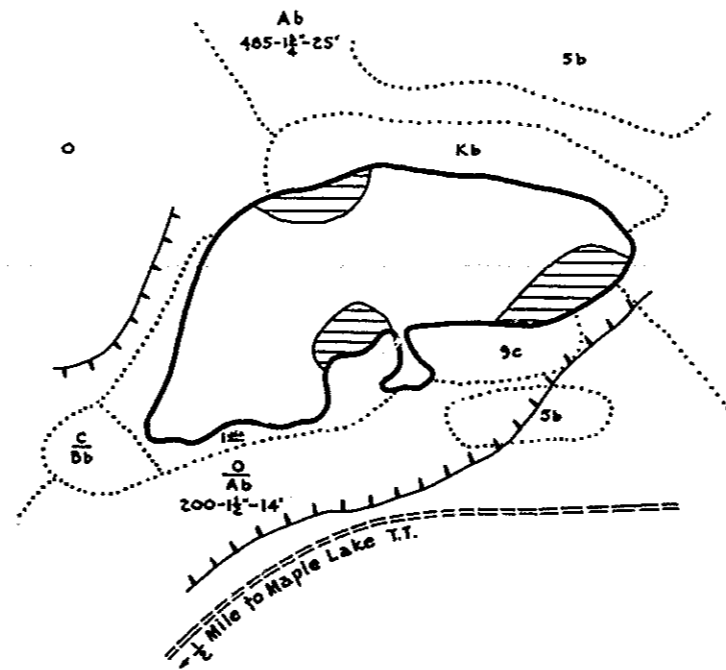
Bear Lake
 Location: Sec. 36, T. 43N. R. 16W.
 Area 21 Acres
 Length of Shoreline .61 Miles
 Scale: 16 Inches = 1 Mile



Aquatic Vegetation Map

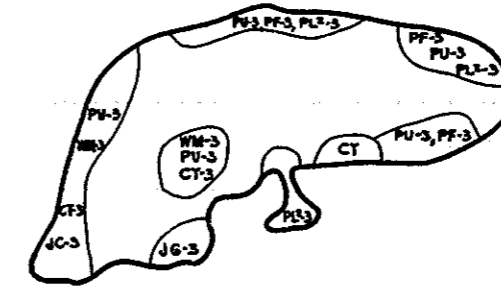


Contour Map
 Contour Interval = 5'

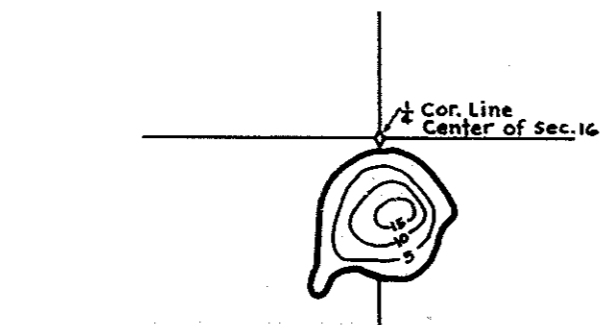


Cover Type And
 Lake Bottom Soil Type Map

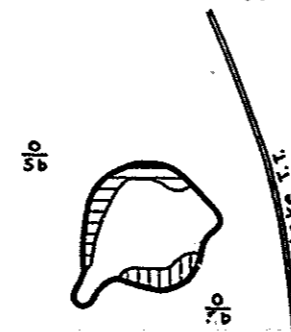
Spring Lake
 Location: Sec. 27, T. 43N. R. 16W.
 Area 12 Acres
 Length of Shoreline .74 Miles
 Scale: 16 Inches = 1 Mile



Aquatic Vegetation Map




Contour Map
 Contour Interval = 5'



Cover Type And
 Lake Bottom Soil Type Map

Bog Lake
 Location: Sec. 16, T. 43N. R. 16W.
 Area 9 Acres
 Length of Shoreline .48 Miles
 Scale: 8 Inches = 1 Mile



Aquatic Vegetation Map