

MICHIGAN DEPARTMENT OF NATURAL RESOURCES
MOWE LAKE

AREA 24 ACRES

DELTA COUNTY
 SURVEY AND SOUNDINGS






T.43 N., R.18 W., SECS. 5,8
 JAN. 12 TO JAN. 13, 1976

LEGEND

BOTTOM

-  Sand
-  Organic
-  10 GROUPS OF 10 FISH SHELTERS

SHORE FEATURES

-  Encroaching shore
-  Steep slope
-  Wooded
-  Marsh
-  Unimproved road



CARTOGRAPHIC SERVICES/DAE E&C