




INSTITUTE FOR FISHERIES RESEARCH  
 DIVISION OF FISHERIES MICHIGAN CONSERVATION DEPT.  
 LAKE INVENTORY MAP  
**TRUAX LAKE**  
 AREA 28.6 ACRES  
 MARGINAL SURVEY AND SOUNDINGS 1/9-10/52  
 GRAND TRAVERSE COUNTY T.27 N.R.9 W.SEC'S.1,12


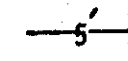
B.M. 100-0-R.R. SPIKE BASE  
 IN LEANING  
 RED OAK TREE  
 WATER SURF. ELEV. 96.9  
 1/10/52

**LEGEND**







**BOTTOM**

-  Sand
-  Marl
-  Pulpy peat

**OUTLINE & CONTOURS**

-  Shoreline
-  Contours

**SHORE FEATURES**

-  Slope
-  Spring
-  Marsh
-  Wooded
-  Pasture
-  Spring inlet

