










LEGEND

BOTTOM

-  Sand
-  Organic
-  Marl

SHORE FEATURES

-  Encroaching shore
-  Steep slope
-  Wooded
-  Partly wooded
-  Brush
-  Marsh
-  Bridge
-  Improved road
-  Inlet or outlet

MICHIGAN DEPARTMENT OF NATURAL RESOURCES
CARPENTER LAKE

AREA 33.5 ACRES

HILLSDALE COUNTY

T.7 S., R.4 W., SEC. 5

SURVEY AND SOUNDINGS

OCT. 25-OCT. 27, 1965



B.M. No. 1=100.0-CROSS CUT IN CONCRETE AT END OF E. WING WALL
 WATER SURFACE ELEVATION=98.6
 10/25/65

B.M. No. 2=100.3-SPIKE IN BASE OF 14" BLACK ASH
 WATER SURFACE ELEVATION=98.6
 10/25/65

