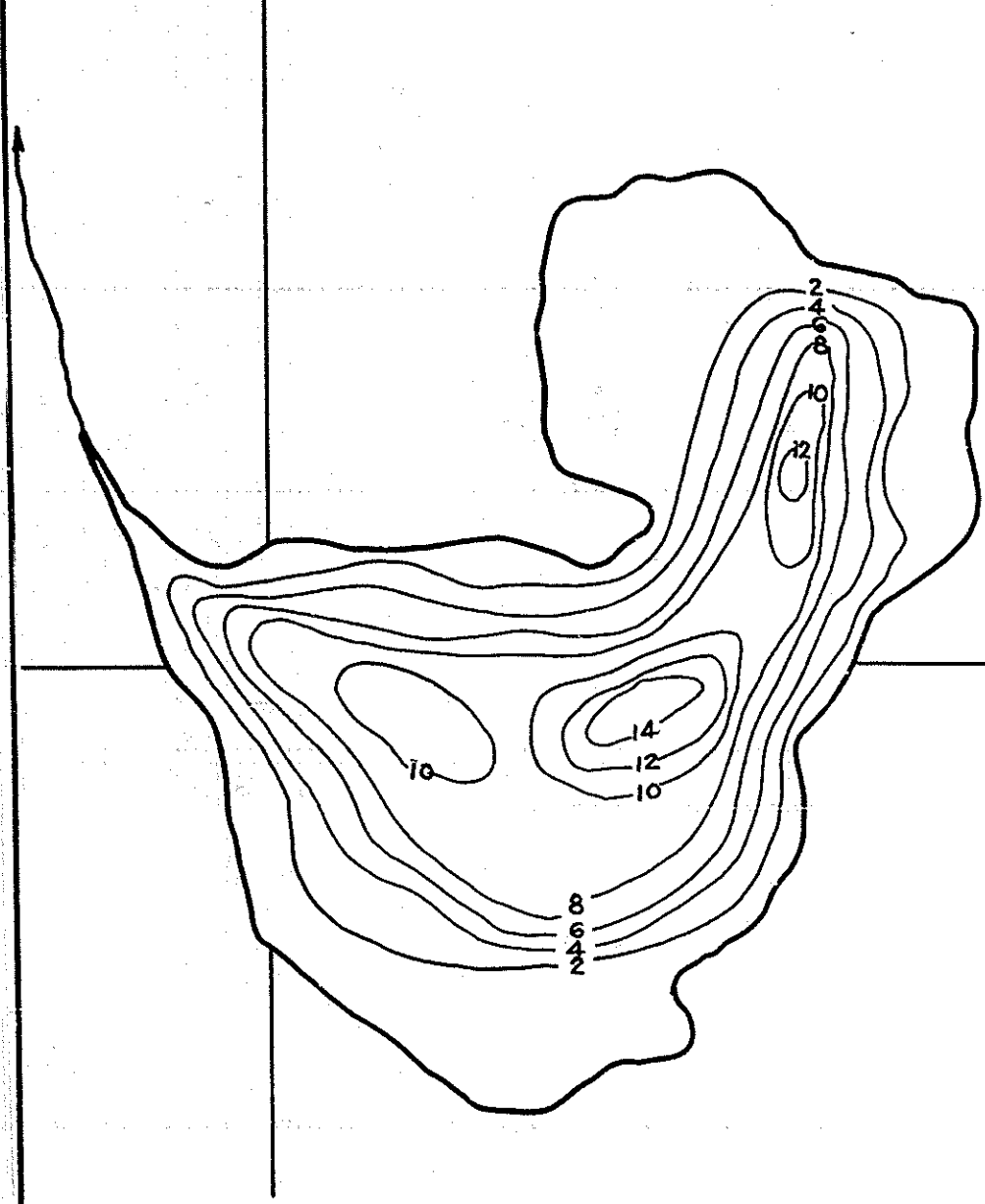


91-11-0

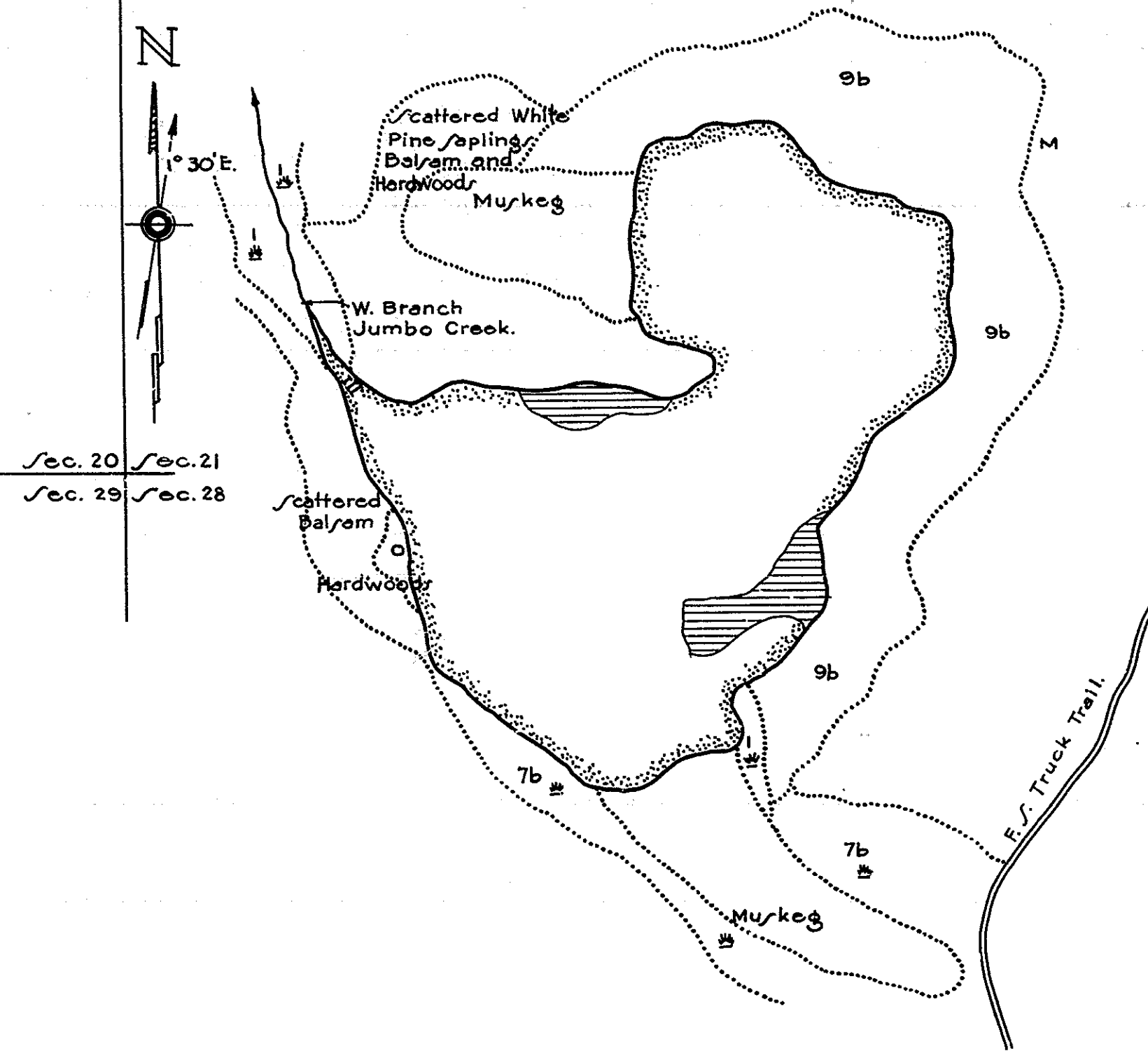
R-9  
U.S. Department of Agriculture  
Forest Service  
LAKE AND STREAM SURVEY  
PAW LAKE  
Ottawa National Forest  
Michigan

Location Sec. 20 & 29 T. 46N. R. 37W.  
Scale: 10" = 1 Mile

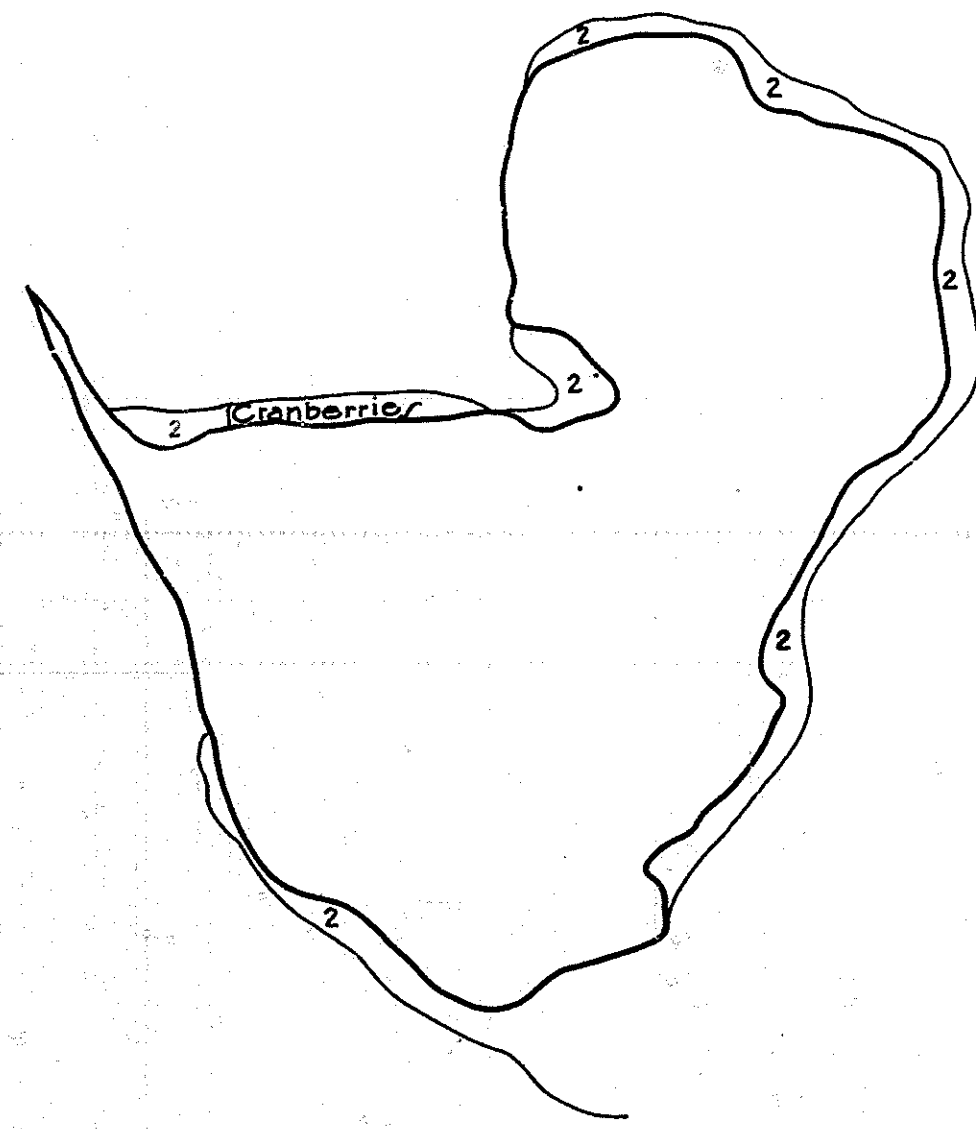
AREA 32.5 ACRES  
Length of shoreline: 1.12 Miles



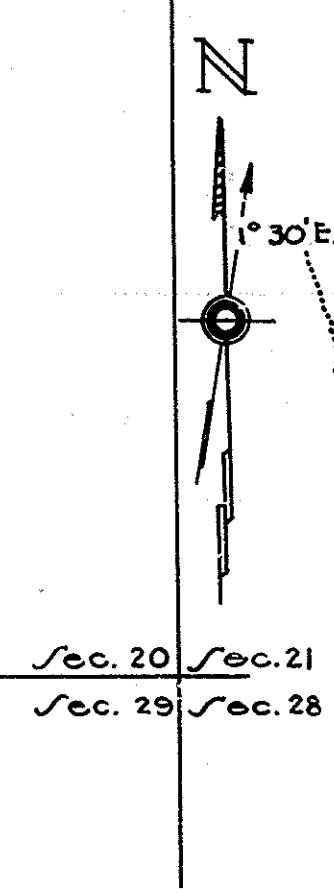
Contour Map  
Contour Interval 2'



Cover Type And  
Lake Bottom Soil Type Map



Aquatic Vegetation Map



Sec. 20 Sec. 21  
Sec. 29 Sec. 28