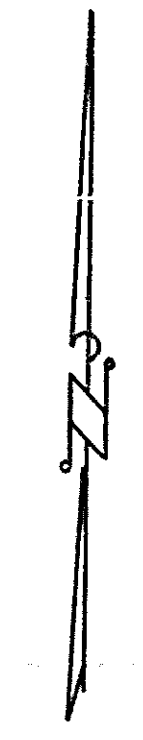
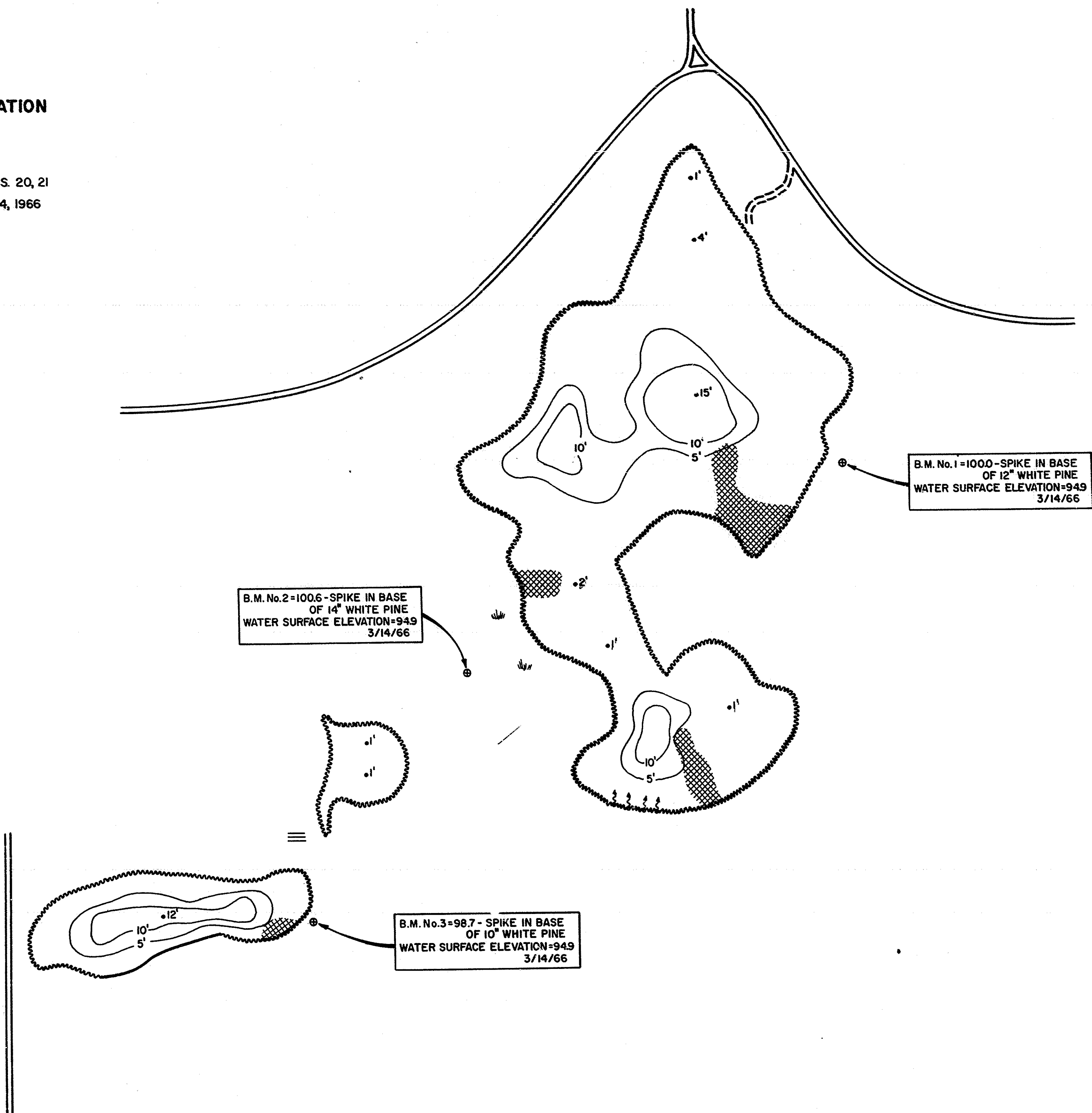
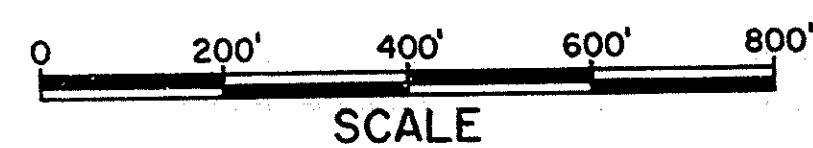


MICHIGAN DEPARTMENT OF CONSERVATION
ISLAND LAKE

AREA 52 ACRES
 KALKASKA COUNTY T.27N., R.8W., SECS. 20, 21
 SURVEY AND SOUNDINGS MAR. 14, 1966



LEGEND

- BOTTOM**
- Organic
 - ▨ Marl
- SHORE FEATURES**
- ~ Encroaching shore
 - ≡ Steep slope
 - ⊞ Marsh
 - ⊞ Spring
 - == Improved road
 - - - Unimproved road