

INSTITUTE FOR FISHERIES RESEARCH
DIVISION OF FISHERIES MICHIGAN CONSERVATION DEPT.









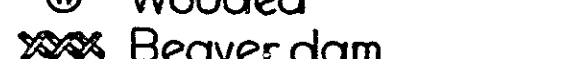



LAKE INVENTORY MAP
DEER LAKE
AREA 332 ACRES

MARGINAL SURVEY AND SOUNDINGS 8/15/56
SHORE OUTLINE BASED ON U.S. DEPT. AGRIC. AERIAL PHOTO 10/8/43

KEWEENAW COUNTY

T. 57 N., R. 29 W., SEC'S 6, 7

B.M. 100.0 SPIKE IN BASE
OF 10" GAL. SIGN
WATER SURF. ELEV. = 99.0
8/16/56

- LEGEND
- BOTTOM**
-  Sand
 -  Organic
- OUTLINE & CONTOURS**
-  Shoreline encroaching
 -  Contours
- SHORE FEATURES**
-  Unimproved road
 -  Trail
 -  Marsh
 -  Brush
 -  Wooded
 -  Beaver dam
 -  Inlet
 -  Outlet

