





INSTITUTE FOR FISHERIES RESEARCH
 DIVISION OF FISHERIES MICHIGAN CONSERVATION DEPT.
 LAKE INVENTORY MAP
BIG FISH LAKE
 AREA 105 ACRES
 MARGINAL SURVEY AND SOUNDINGS 1/10,11,14,15,16/57
 LAPEER COUNTY T.6 N.,R.9 E.,SEC.34

LEGEND










BOTTOM

-  Sand
-  Sand and Organic
-  Organic
-  Gravel

OUTLINE & CONTOURS

-  Shoreline
-  Contours

SHORE FEATURES

-  Slope
-  Improved road
-  Encroaching shore
-  Spring
-  Marsh
-  Brush
-  Wooded
-  Partly wooded
-  Pasture

