

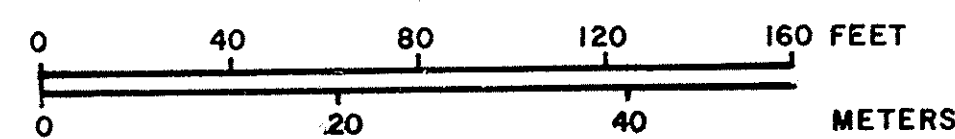
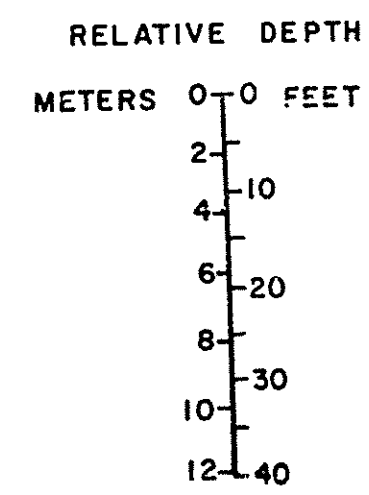
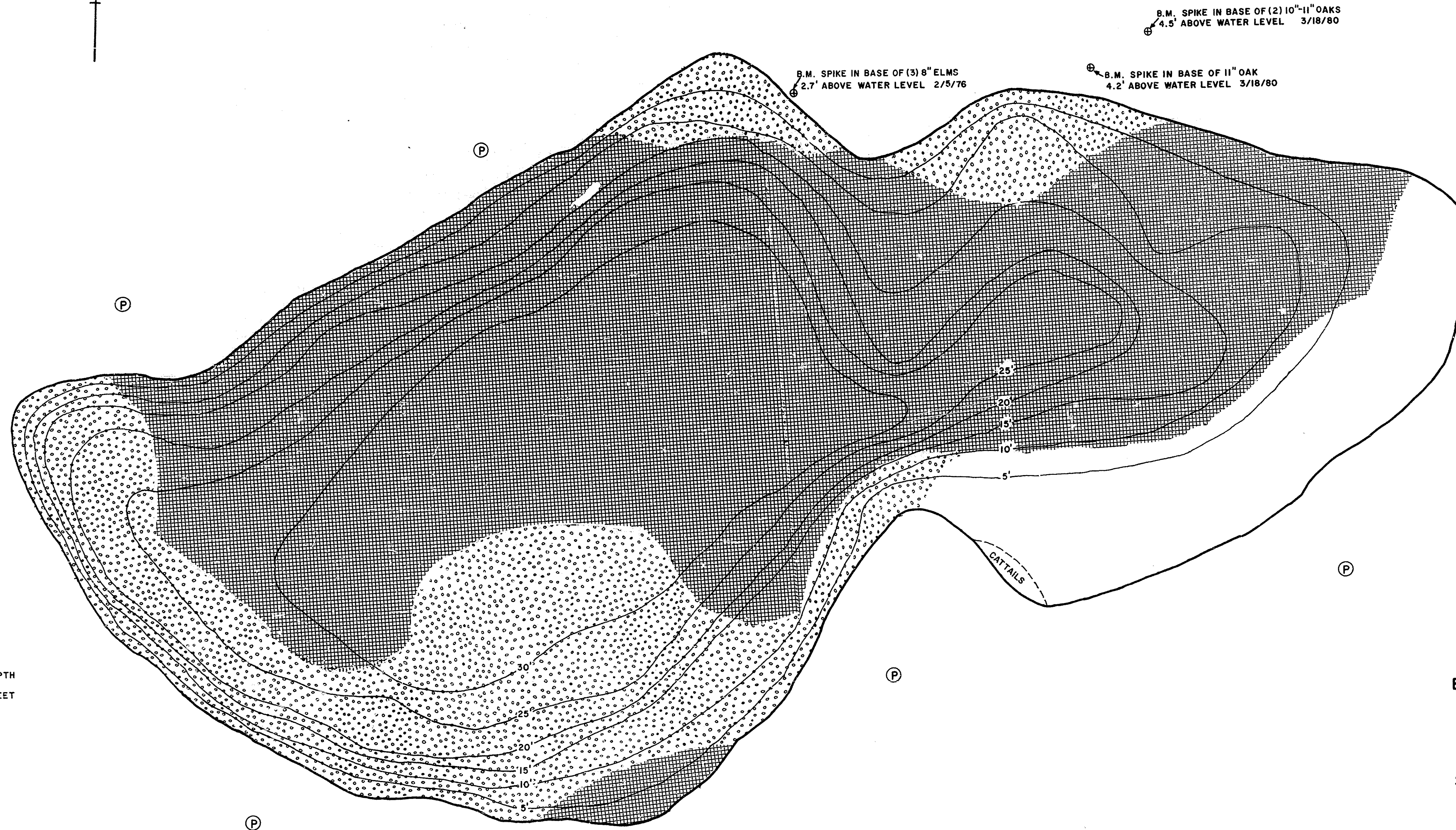
MICHIGAN DEPARTMENT OF NATURAL RESOURCES

# SPRING MILL POND

7.3 ACRES 3.0 HECTARES

LIVINGSTON COUNTY T. 1N., R. 6E., SEC. 2

SURVEY AND SOUNDINGS BY FISHERIES DIVISION  
1976



### BOTTOM

- Organic
- Clay
- Gravel

### SHORE FEATURES

- Pasture
- Spring
- Bench mark