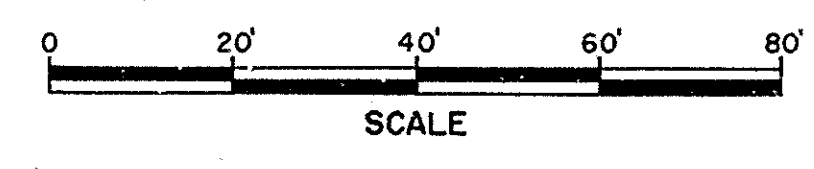

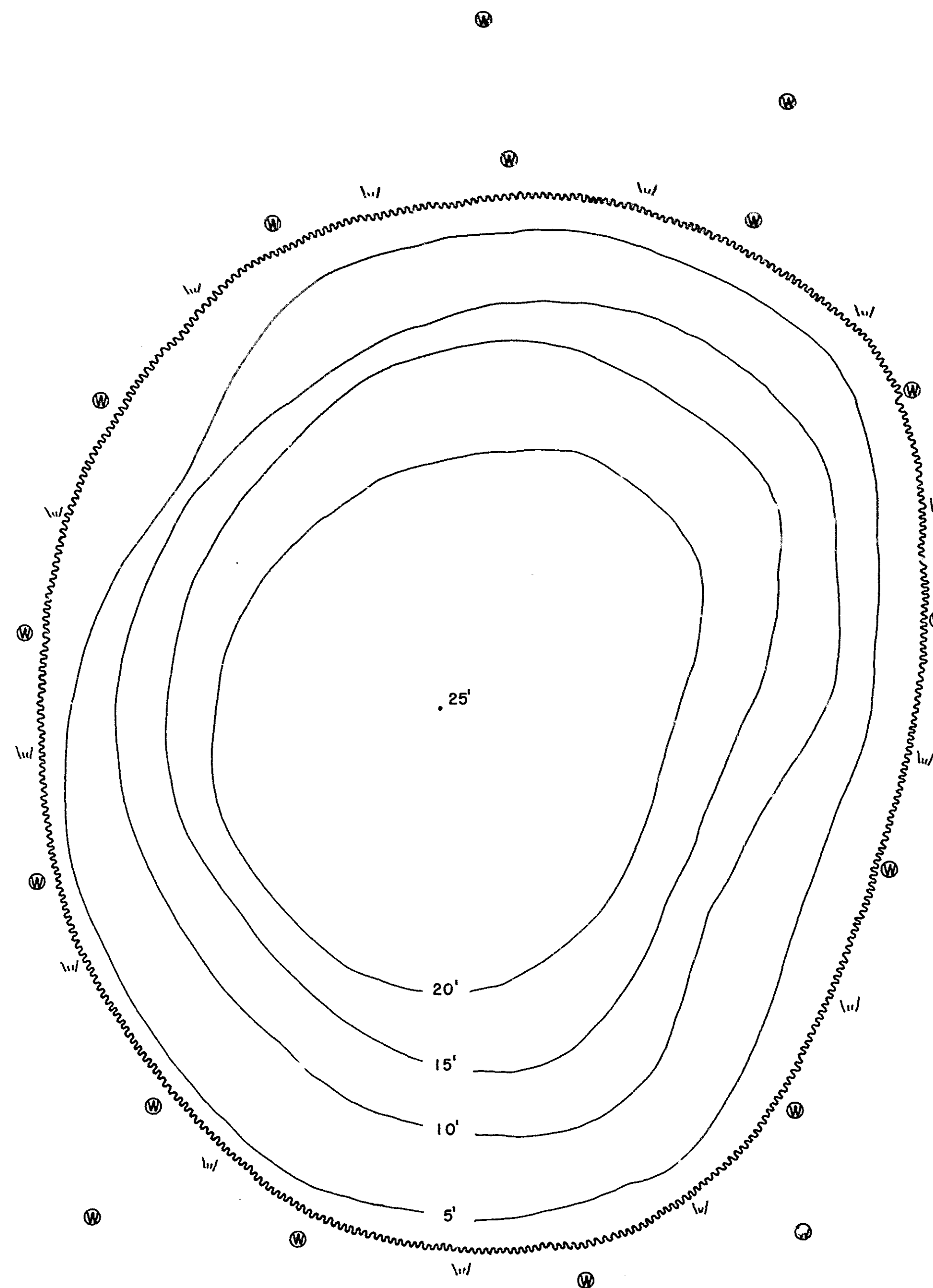


INSTITUTE FOR FISHERIES RESEARCH
 DIVISION OF FISHERIES MICHIGAN CONSERVATION DEPT.
 LAKE INVENTORY MAP
LITTLE TWO HEARTED LAKE NO. 6
 AREA 0.8 ACRE
 MARGINAL SURVEY AND SOUNDINGS BY
 LAKE & STREAM IMPROVEMENT SECTION 1/4/60
 LUCE COUNTY T.48N., R.9W., SEC. 10

B.M. = 1000-SPIKE WITH WASHER
 IN BASE OF 14" WHITE
 PINE
 WATER SURFACE ELEVATION=96.6
 1/4/60



LEGEND

BOTTOM
 □ Organic

OUTLINE & CONTOURS
 ~~~~~ Encroaching shore  
 -5'- Contours

**SHORE FEATURES**  
 ⊙ Wooded  
 M Marsh