

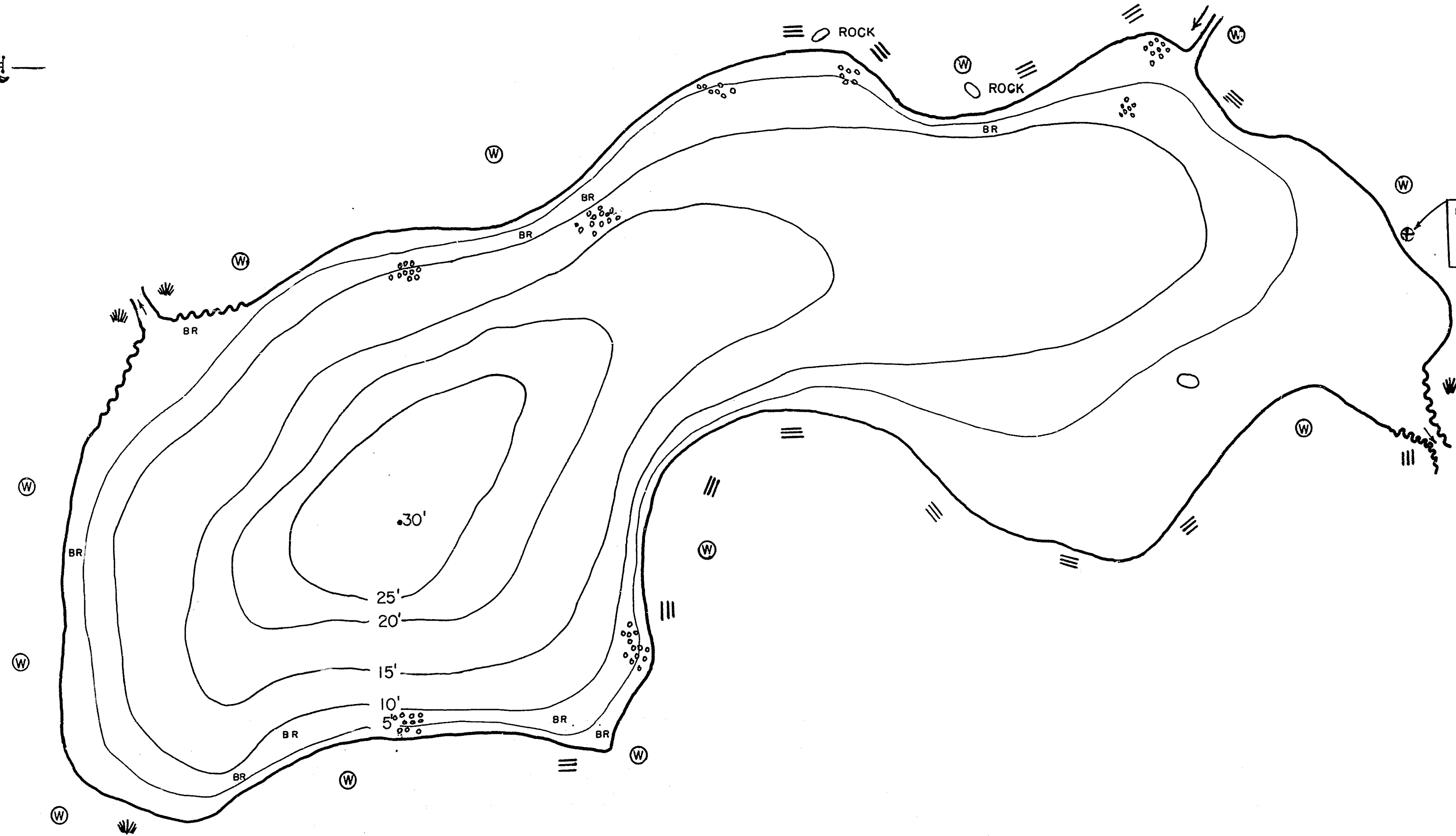
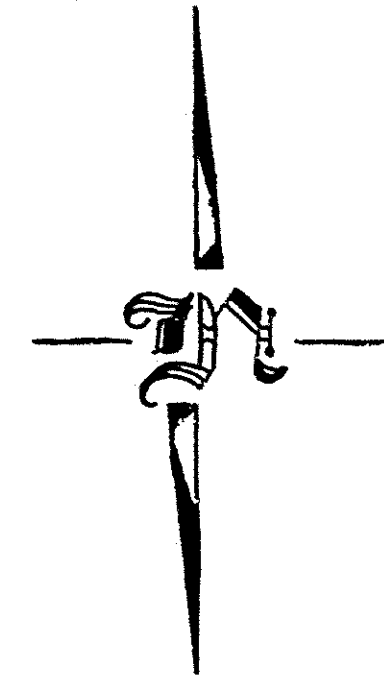
INSTITUTE FOR FISHERIES RESEARCH  
 DIVISION OF FISHERIES MICHIGAN CONSERVATION DEPT.  
 LAKE INVENTORY MAP

# TREMBATH LAKE

AREA 28 ACRES  
 MARGINAL SURVEY AND SOUNDINGS BY  
 LAKE & STREAM IMPROVEMENT SECTION 1/26/61

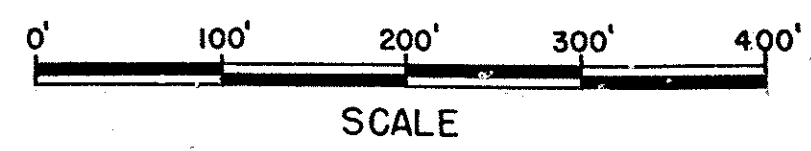
MARQUETTE CO.

T 48 N., R 29 W., SEC. 24



B.M. = 100.0 - A SPIKE IN BASE  
 OF 20' WHITE PINE  
 WATER SURFACE ELEVATION = 97.3  
 1/26/61

- LEGEND
- BOTTOM**
- Organic
  - Gravel
  - BR Bed Rock
- OUTLINE & CONTOURS**
- Shoreline
  - Encroaching Shore
  - Contours
- SHORE FEATURES**
- Steep Slope
  - Wooded
  - Marsh
  - Cottage
  - Inlet
  - Outlet



7-2