


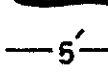

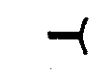
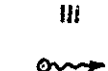








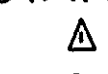




S.M. 100.0-R.R. SPIKE BASE OF
LONE OAK TREE IS
FROM SHORE.
WATER SURFACE ELEV. = 95.8
1/12/49

INSTITUTE FOR FISHERIES RESEARCH
DIVISION OF FISHERIES MICHIGAN CONSERVATION DEPT.
LAKE INVENTORY MAP
BRADY LAKE
AREA 58 ACRES
MARGINAL SURVEY AND SOUNDINGS 1/12/49
INVENTORY 1/25-28/49
MECOSTA COUNTY T. 13 N., R. 10 W., SEC. 21

LEGEND

- BOTTOM**
 Sand / Deadheads
 Pulpy peat
- OUTLINE & CONTOURS**
 Shoreline
 Contours
- SHORE FEATURES**
 Road
 Dock
 Slope
 Spring
 Marsh
 Brush
 Wooded
 Partly wooded
 Pasture
 Intermittent outlet
- VEGETATION**
 Emergent
 Submergent
 Floating
- STATIONS**
 Temp, chem, analysis
 Fish sample

