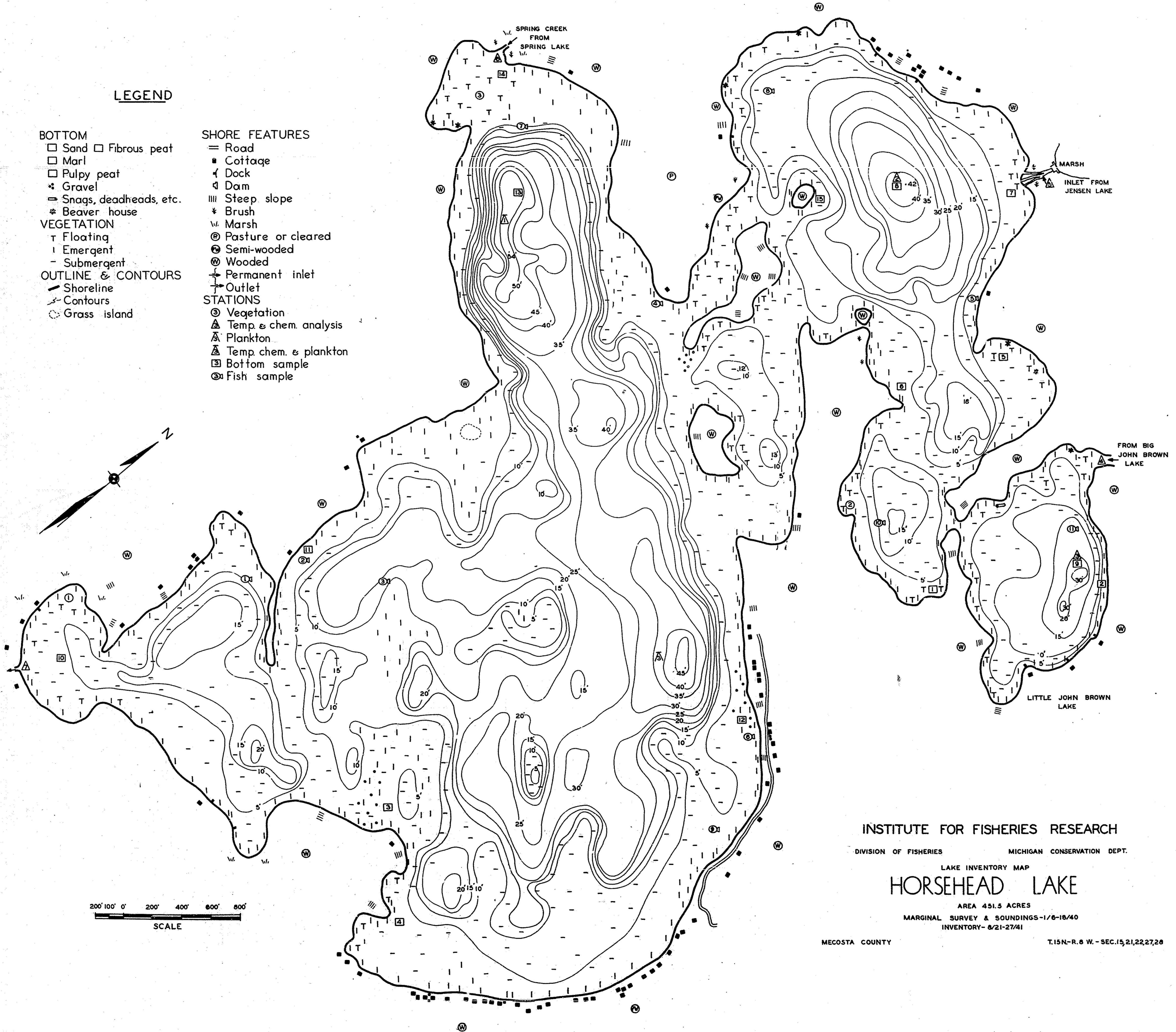
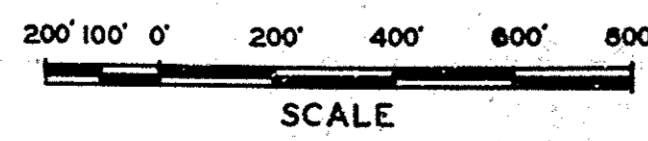



LEGEND

- BOTTOM**
 □ Sand □ Fibrous peat
 □ Marl
 □ Pulpy peat
 * Gravel
 = Snags, deadheads, etc.
 * Beaver house
- VEGETATION**
 T Floating
 I Emergent
 - Submergent
- OUTLINE & CONTOURS**
 — Shoreline
 - Contours
 ○ Grass island

- SHORE FEATURES**
 = Road
 ■ Cottage
 † Dock
 † Dam
 ||| Steep slope
 * Brush
 v. Marsh
 ⊙ Pasture or cleared
 ⊙ Semi-wooded
 ⊙ Wooded
 † Permanent inlet
 † Outlet
- STATIONS**
 ⊙ Vegetation
 △ Temp. & chem. analysis
 △ Plankton
 △ Temp. chem. & plankton
 ⊠ Bottom sample
 ⊙ Fish sample



INSTITUTE FOR FISHERIES RESEARCH

DIVISION OF FISHERIES MICHIGAN CONSERVATION DEPT.

LAKE INVENTORY MAP

HORSEHEAD LAKE

AREA 451.5 ACRES

MARGINAL SURVEY & SOUNDINGS-1/6-18/40
 INVENTORY- 8/21-27/41

MECOSTA COUNTY

T.15N-R.6 W. - SEC.15,21,22,27,28