




INSTITUTE FOR FISHERIES RESEARCH  
 DIVISION OF FISHERIES MICHIGAN CONSERVATION DEPT.  
 LAKE INVENTORY MAP  
**LAKE 28**  
 AREA 37 ACRES  
 MARGINAL SURVEY AND SOUNDINGS 3/1,4/57  
 INVENTORY 9/8-11/57  
 MECOSTA COUNTY T.15 N.,R.7 W. SEC'S.28,33

LEGEND











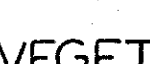

BOTTOM

-  Sand
-  Organic
-  Gravel




OUTLINE & CONTOURS

-  Shoreline
-  Contours



SHORE FEATURES

-  Slope
-  Improved road
-  Unimproved road
-  Encroaching shore
-  Spring
-  Marsh
-  Brush
-  Wooded
-  Pasture
-  Cottage
-  Inlet
-  Outlet

VEGETATION

-  Emergent
-  Submergent
-  Floating

STATIONS

-  Temp, chem. analysis
-  Fish sample

