





LEGEND

-  MARL
-  PULPY PEAT
-  FALLEN TREES
-  CONTOUR
- CONTOUR INTERVAL 5'

VEGETATION (CHIEFLY CHARA) DENSE OVER ALMOST ENTIRE BOTTOM

INSTITUTE FOR FISHERIES RESEARCH
 DIVISION OF FISHERIES, MICHIGAN CONSERVATION DEPARTMENT

LAKE INVENTORY MAP
GANGLE LAKE

MONTMORENCY CO. AREA 2.6 ACRES T.30N. R.1E.
 VIENNA TOWNSHIP SCALE 1 INCH = 50 FT. SECTION 9