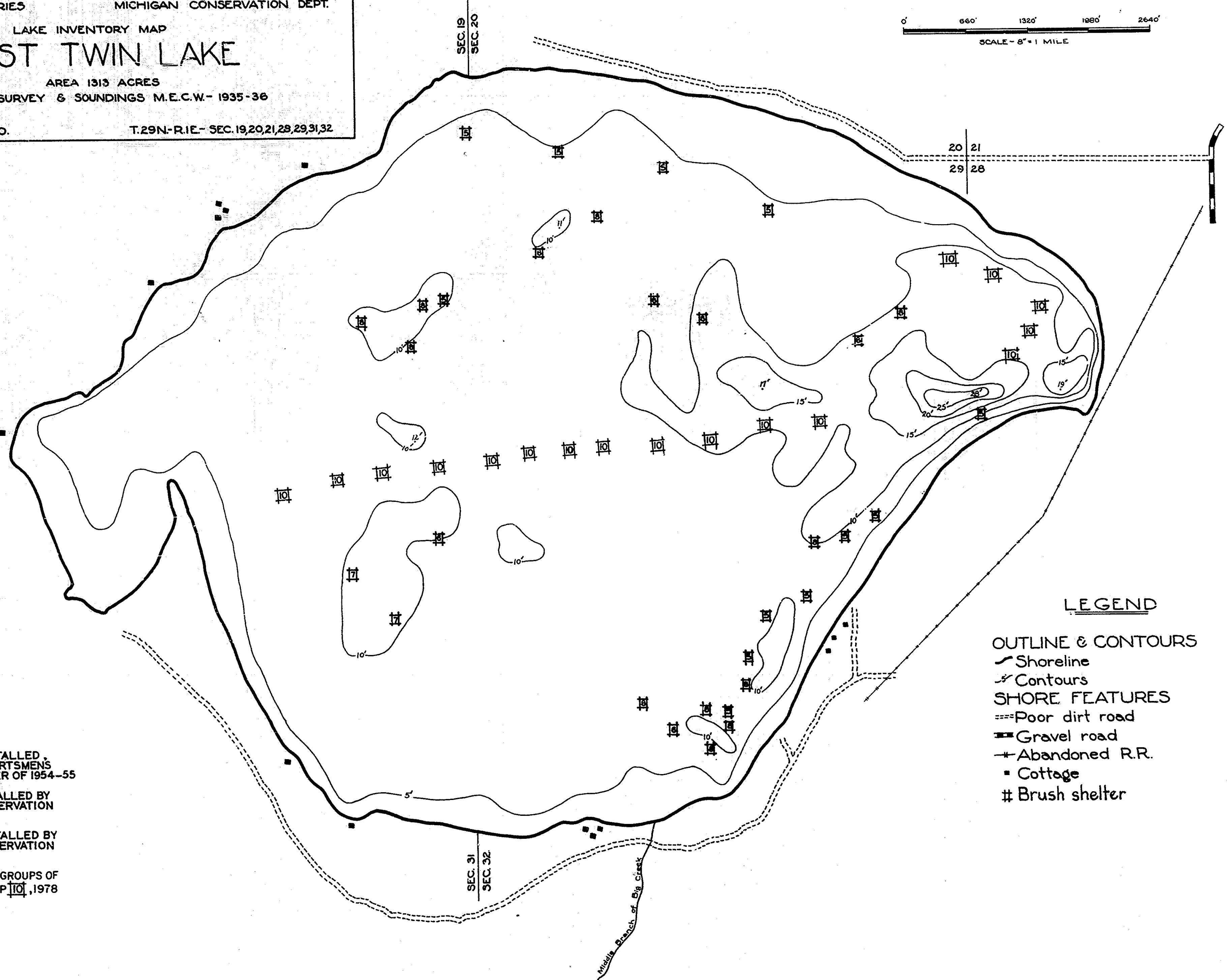
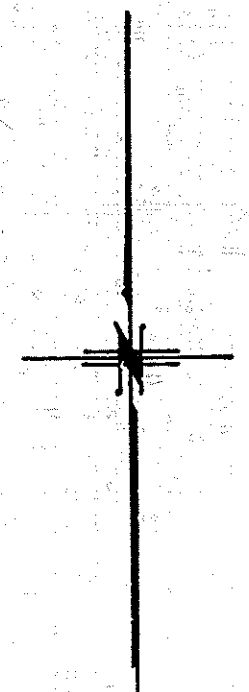
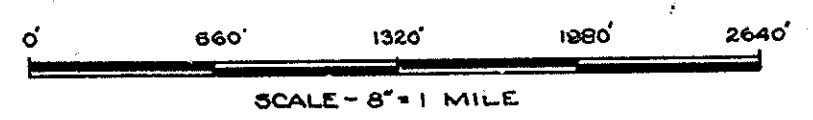


INSTITUTE FOR FISHERIES RESEARCH
 DIVISION OF FISHERIES MICHIGAN CONSERVATION DEPT.
 LAKE INVENTORY MAP
WEST TWIN LAKE
 AREA 1313 ACRES
 MARGINAL SURVEY & SOUNDINGS M.E.C.W. - 1935-36
 MONTMORENCY CO. T.29N.-R.1E.- SEC.19,20,21,28,29,31,32



- 53 BRUSH SHELTERS INSTALLED BY MONTMORENCY SPORTSMEN'S LEAGUE DURING WINTER OF 1954-55
- 97 BRUSH SHELTERS INSTALLED BY DEPARTMENT OF CONSERVATION IN 1955
- 56 BRUSH SHELTERS INSTALLED BY DEPARTMENT OF CONSERVATION IN 1956
- 170 BRUSH SHELTERS IN 17 GROUPS OF 10 SHELTERS PER GROUP 10, 1978

LEGEND

- OUTLINE & CONTOURS
 - Shoreline
 - Contours
- SHORE FEATURES
 - Poor dirt road
 - Gravel road
 - Abandoned R.R.
 - Cottage
 - Brush shelter