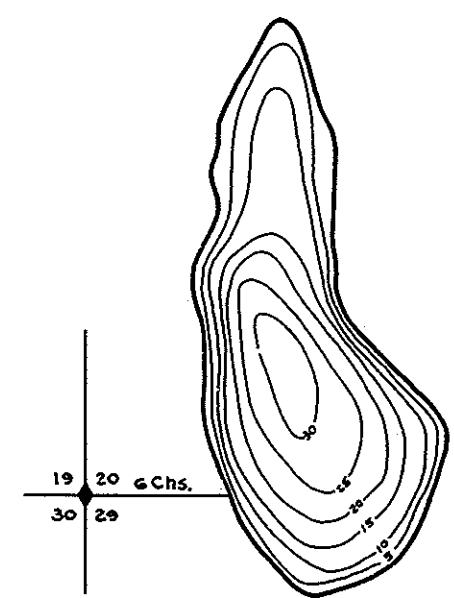


J-8-57

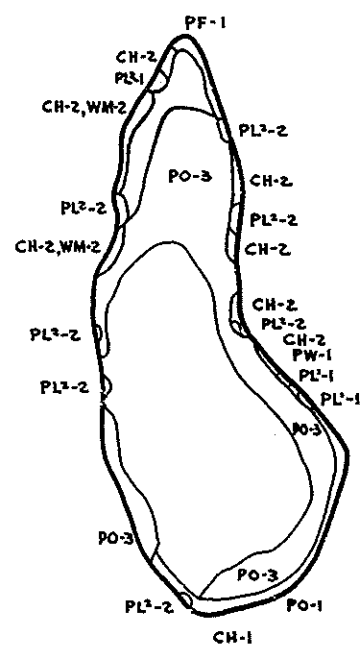
R-9  
U.S. Department of Agriculture  
Forest Service  
LAKE AND STREAM SURVEY  
CONDON LAKE  
Manistee National Forest  
Michigan

Location: Sec. 20, 29, T.16N. R.13W.  
Scale: 16 Inches = 1 Mile

Area 13.5 Acres  
Length of Shoreline .681 Miles

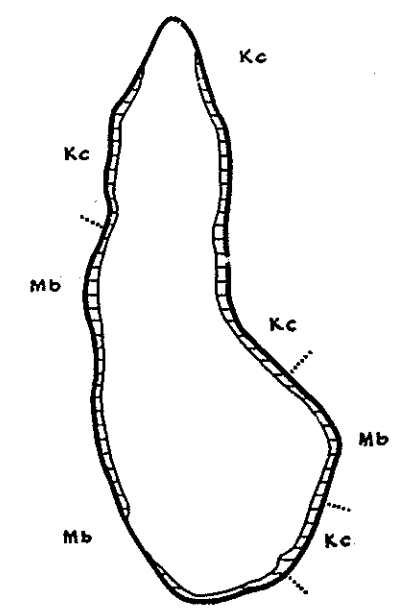


Contour Map  
Contour Interval = 5'



1 - Rare  
2 - Common  
3 - Abundant

Aquatic Vegetation Map



Cover Type And  
Lake Bottom Soil Type Map