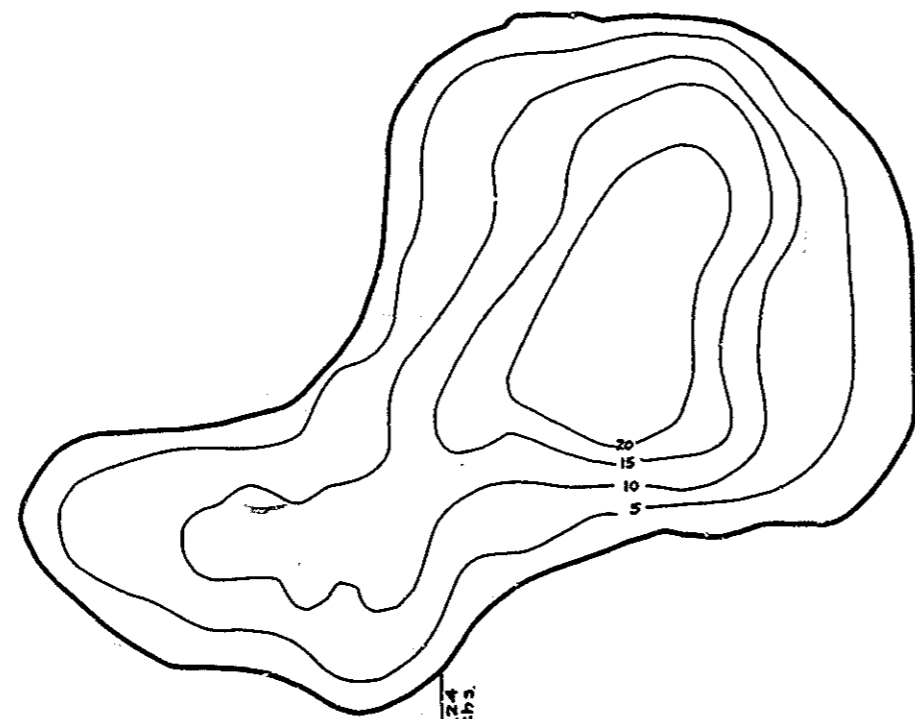


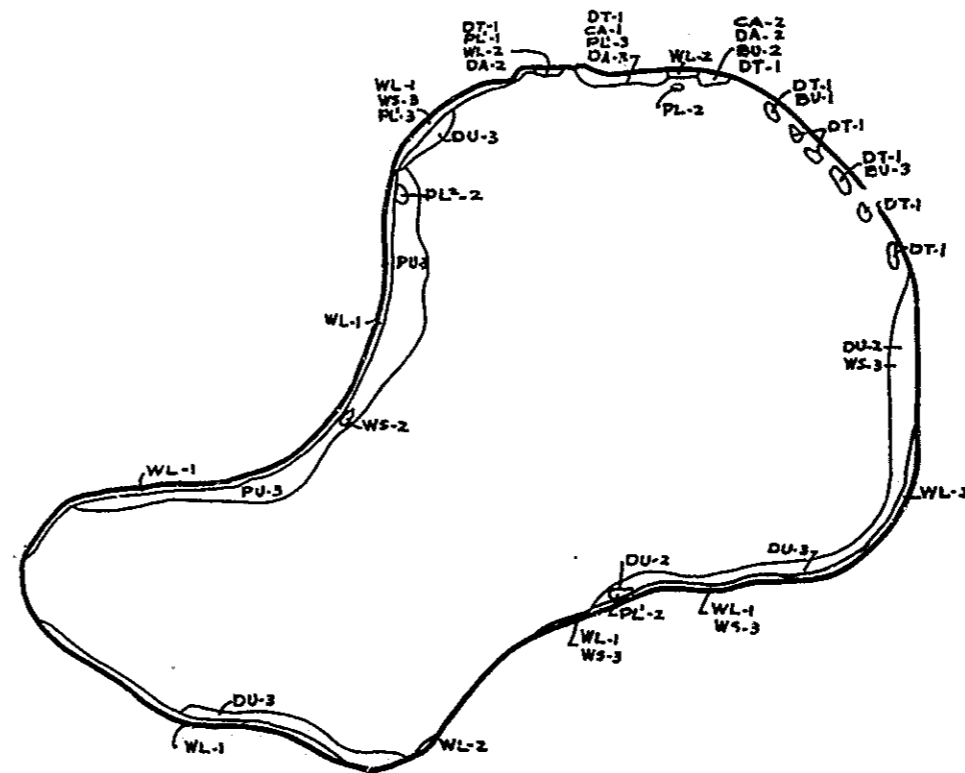
R-9  
U.S. Department of Agriculture  
Forest Service  
LAKE AND STREAM SURVEY  
BLACK LAKE  
Manistee National Forest  
Michigan

Location Sec. 29-T.16N.R.15W.  
Scale. 24"=1-Mi.

Length of Shoreline 0.865 Mi.  
Area 26.19 Acres

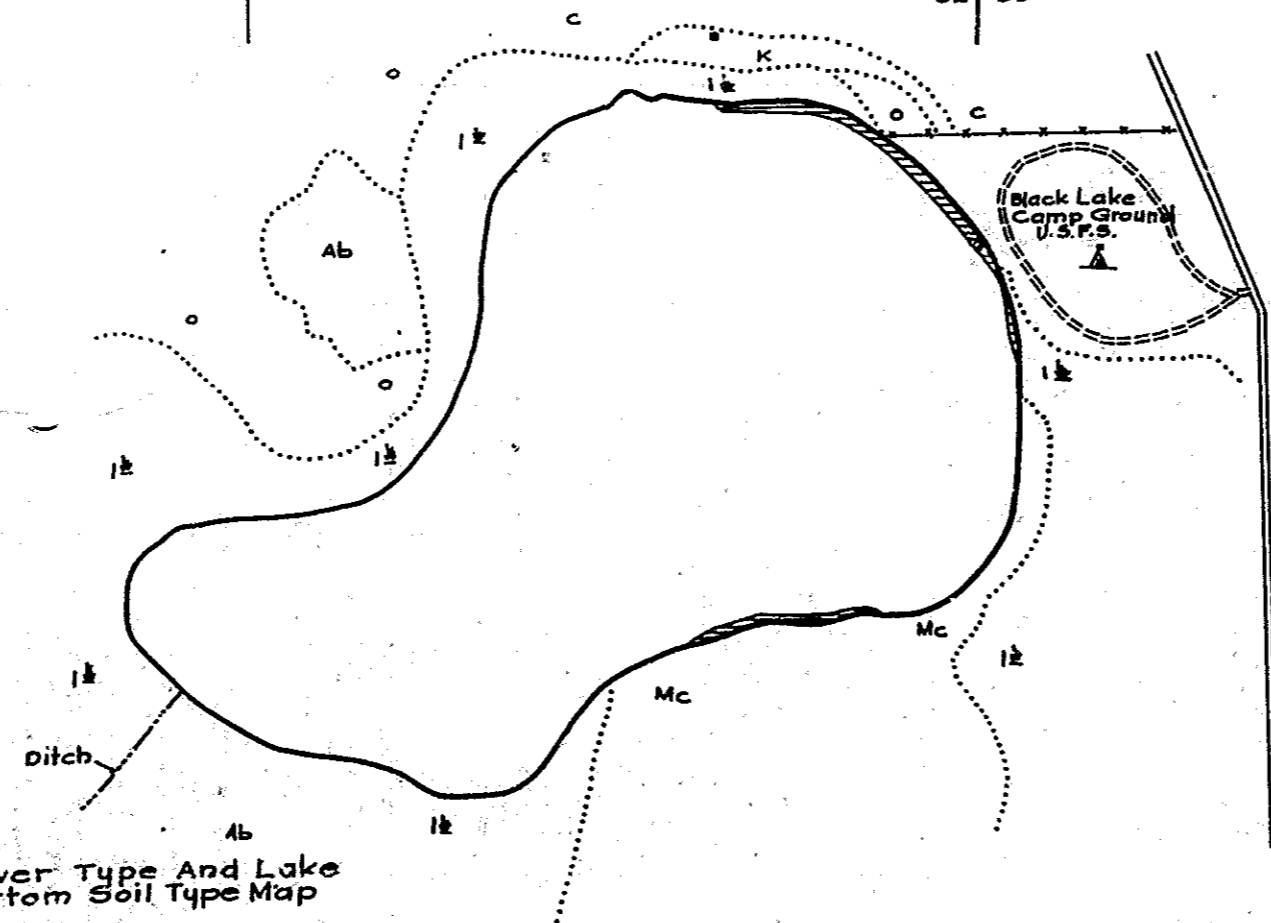


Contour Map Contour Interval - 5'  
20 chains



Aquatic Vegetation Map

Sec's 29 26  
32 33



Cover Type and Lake  
Bottom Soil Type Map