

INSTITUTE FOR FISHERIES RESEARCH
 DIVISION OF FISHERIES MICHIGAN CONSERVATION DEPT.

LAKE INVENTORY MAP
LINCOLN LAKE
 AREA 27.5 ACRES

MARGINAL SURVEY AND SOUNDINGS 12/31/45 & 1/2/46



OSCEOLA COUNTY T. 18 N., R. 10 W., SEC'S. 13, 14, 23, 24

LEGEND









BOTTOM

-  Pulpy peat
-  Fibrous peat

OUTLINE & CONTOURS

-  Shoreline
-  Contours

SHORE FEATURES

-  Road
-  Spring
-  Marsh
-  Brush
-  Wooded
-  Partly wooded
-  Inlet
-  Outlet

