




INSTITUTE FOR FISHERIES RESEARCH
 DIVISION OF FISHERIES MICHIGAN CONSERVATION DEPARTMENT
 LAKE INVENTORY MAP
LITTLE LONG LAKE

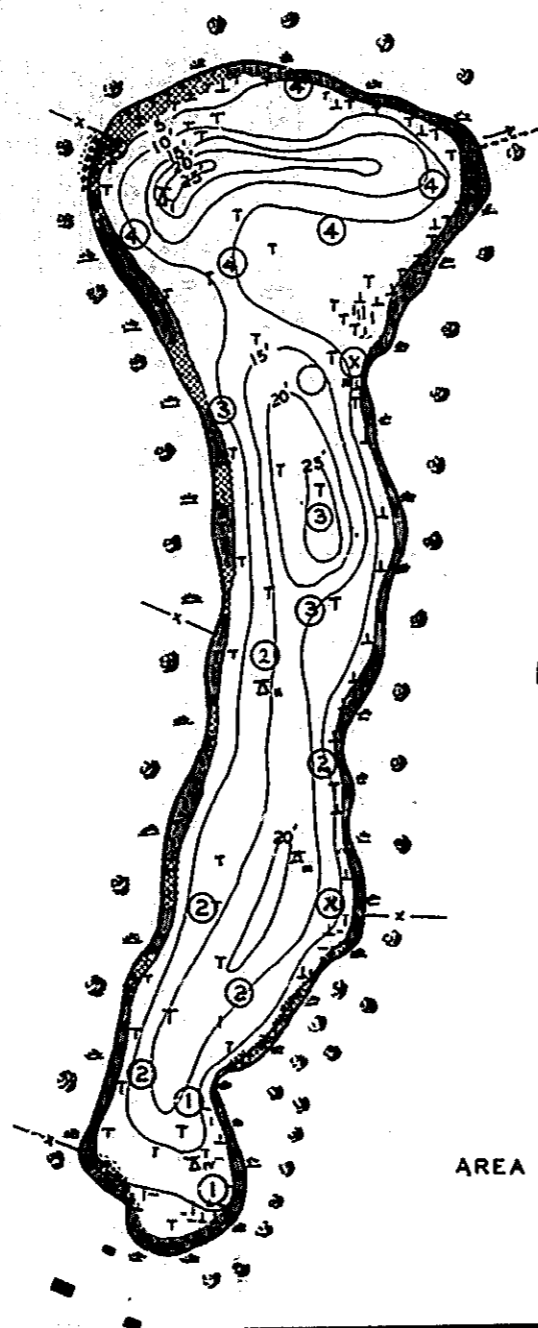
OSCEOLA COUNTY
 HARTWICK TOWNSHIP

T. 19 N. R. 8 W.
 SECTION 19

VEGETATION BY L.A.W. 9/20-23/37
 OUTLINE & SOUNDINGS BY O.H.C. & R.W.E. 2/4/38

LEGEND

-  SAND
-  PULPY PEAT
-  FIBROUS PEAT
- ② VEGETATION EXAMINATION
- I EMERGENT VEGETATION
- ⊥ FLOATING VEGETATION
- T SUBMERGED VEGETATION
- ⊠ CHEM. & PLANK. STATION
- ⊗ BOTTOM SAMPLE
- IV STATION NUMBER
- ▲ BOG
- TREES
- x- FENCE
- - - - INTERMITTENT INLET
- ⊙ GRAVEL
- LOGS
- BUILDINGS
- ENCROACHING SHORE



AREA = 34.53 ACRES

SCALE

