

INSTITUTE FOR FISHERIES RESEARCH  
 DIVISION OF FISHERIES MICHIGAN CONSERVATION DEPT.  
 LAKE INVENTORY MAP

**TUBS LAKE**  
 AREA 34.0 ACRES

SHORELINE ENLARGED FROM AERIAL PHOTOGRAPH, FLIGHT OF  
 JULY 1952



MARGINAL SURVEY AND SOUNDINGS BY G. COOPER, JULY 16, 1960

OSCEOLA COUNTY T. 17 N., R. 7 W., SEC. 23



TUBS LAKE IS PRIVATE, OWNED BY C. B. WOOD OF MT. PLEASANT

LEGEND

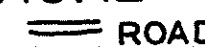


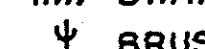



BOTTOM

-  SAND UNDER THIN SILT
-  ORGANIC FIBROUS & PULPY PEAT




OUTLINE & CONTOURS

-  SHORELINE
-  CONTOURS

SHORE FEATURES

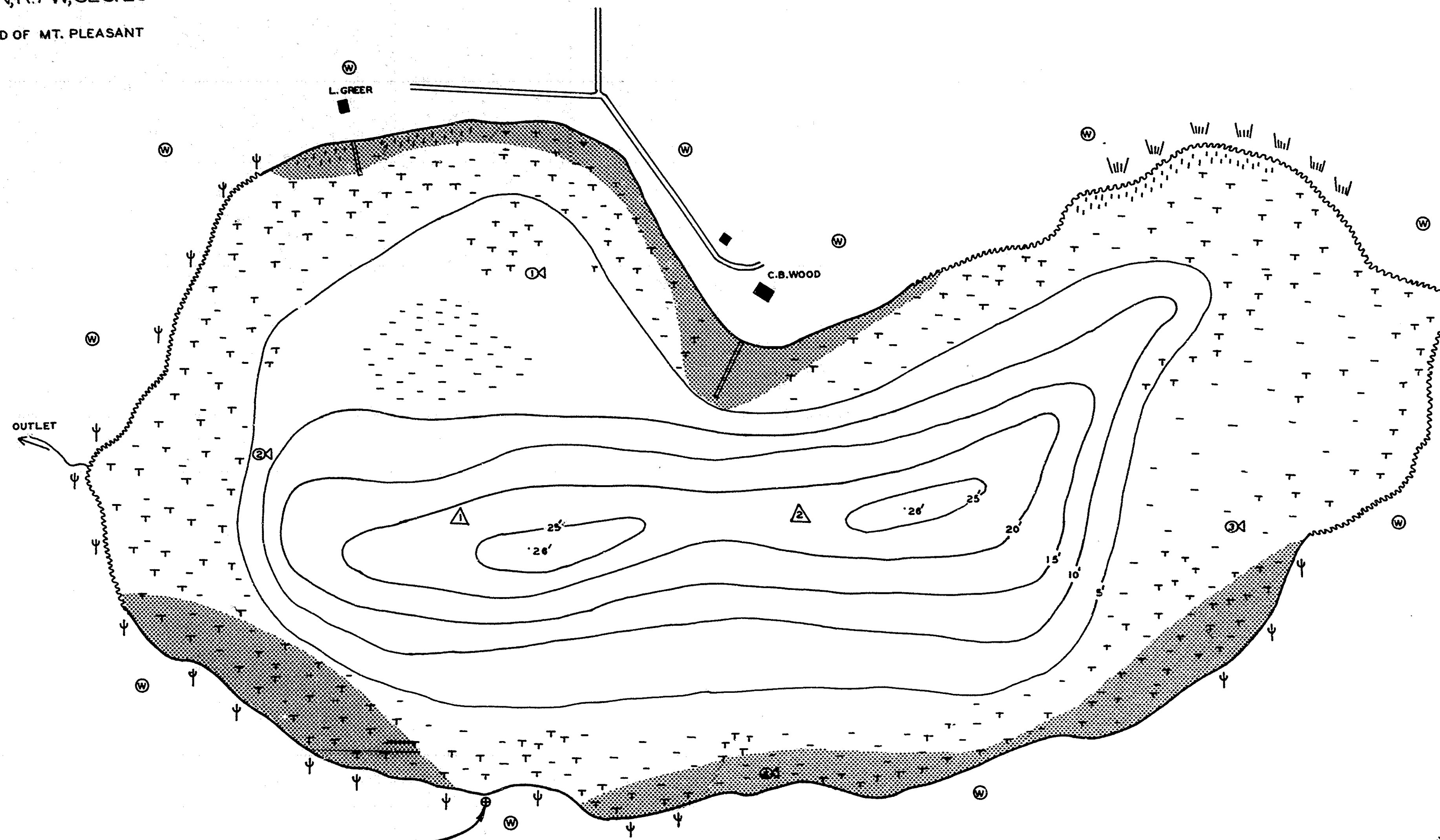
-  ROAD
-  HOUSE OR COTTAGE
-  SWAMP
-  BRUSHY SHORE
-  WOODED
-  ENCREACHING SHORE
-  DOCK

VEGETATION

-  FLOATING
-  EMERGENT
-  SUBMERGENT

COLLECTION STATIONS

-  FISH
-  TEMPERATURE & CHEMISTRY



B.M.#100.0 - AN 8-INCH GALV. SPIKE  
 IN BASE OF A 16" MAPLE  
 TREE 24' FROM LAKE  
 SHORE.  
 WATER SURFACE ELEV. = 97.9 FT.  
 7/16/60 AND 8/31/60

